

**FAIRBRIDGE**

VF3 PC 6208 Farm School 8km ENE Pinjarra.  
AO 1-07-65. CI 31-12-81.



Type CDS F31 (PWM 64)  
2-12-65 to 21-04-79



Type CDS G33  
16-02-79 to close

**FALCON**

VF3 PC 6210 Resort 9km SW Mandurah.  
(F) AO Mandurah South. (R) Falcon 21-12-67.



Type CDS F31  
12-08-68 to 27-01-70



Type CDS G31  
26-01-72 to current

**FEDERATION**

RL3 Mining 66km WSW Laverton.  
RO 14-04-06. CI 31-05-06.

No marking known

**FERGUSON**

WF2 Farming property 10km ESE Dardanup.  
(F) K Ferguson Hall. (R) Ferguson 1914. CI ?-??-??



Type CDS D27  
Note Australia  
Archival strike

**FERNBROOK**

WF2 Railway siding 17km WNW Collie.  
(F) RO Lunenburgh. (R) Fernbrook ?-05-17. CI and  
FB 7-11-36.



Type CDS C28  
1-11-31 to 29-07-33

**FERNLEIGH**

RE2 Farming in Naraling / Nolba area 55km (?)  
NE Geraldton.  
RO 1-01-14. CI 31-03-19.

No marking known

**FIELDS FIND (a)**

SH1 Mining 50km WNW Paynes Find.  
RO 1-06-97. CI 30-11-02.

No marking known



Type CDS 3b  
In: nil,1,2,3,4  
31-05-04 to 25-02-14

**FIELDS FIND (b)**

SH1 Mining 50km WNW Paynes Find.  
RO 1-07-08. CI and FB 31-12-18.

No marking known



Type CDS D26T  
10-11-09 to 4-03-56

**FIELDS FIND (c)**

SH1 Mining 50km WNW Paynes Find.  
AO 1-03-35. CI 31-07-52.



Type CDS C29  
14-06-36 to close



Type CDS E31  
25-02-55 to 5-02-69

**FIMISTON**


TL4 PC 6433 Mining 5km SE Kalgoorlie.  
O ???-01. (P&TO 1908, 1912). AO 1-03-58.



Type CDS G31  
31-07-69 to current  
Known in violet



Fimiston Post Office ca 1930  
Courtesy Post and Telecom Museum



Type ORS 2  
16-12-05

ORS 3 POSTMASTER / FIMISTON. ca 1930  
ORS 2 POST & TELEGRAPH OFFICE / FIMISTON. ca 1931-33



Type CDS B29  
?-?-12 to 20-08-68



Type CDS G31/G31T  
G31 26-11-68 to 19-04-77  
G31T 28-02-78 to 12-07-84

### FITZROY (CROSSING)

HP2 PC 6765 River crossing 225km ESE Derby. The PO was moved to higher ground February 1895.  
PO Fitzroy ?-01-91. P&TO 1-09-92. (R) Fitzroy Crossing 1907. AO 2-04-84.



Type CDS G32R  
26-08-84 to current



Type DO-7  
3-06-01



Type CDS 3b  
3-06-01 to 21-11-11

ORS 1 POST & TELEGRAPH OFFICE / FITZROY, W.A. ca 1901  
ORS 1 POSTMASTER / FITZROY CROSSING, 6765 ca 1974-76



Fitzroy Crossing Post Office ca 1915  
Courtesy Post and Telecom Museum





Type CDS G30  
23-06-72 to 21-04-81  
Withdrawn 21-04-81



Type Pd H33  
Note incorrect Floreat, probably never issued  
Archival strike



Type CDS G33R  
21-01-83 to close



Type Pd H33  
6-12-78 to current

**FOLLY**

VF2 Group Settlement No 81 15km WNW Serpentine.  
RO 1-08-24. CI and FB 30-09-30.

No marking known

ORS 1 POSTMASTER / FLOREAT FORUM 6104. ca 1978

**FLOREAT PARK**

UF3 PC 6014. Suburb 6km W Perth. PO at corner  
Cambridge and Birkdale Sts.  
AO 1-08-46. CI 31-01-84.



Type CDS E30  
?-03-52 to 7-11-67

**FOREST GROVE**

XF1 Group Settlements 6, 7 and later 64, 28km N Augusta.  
(F) AO Nuralingup. (R) Forest Grove 1926. CI 31-10-79.



Type CDS B29  
Large date 21-09-26 to 6-05-69  
Small date 16-12-71 to close

**FORREST (a)**

TS4 Railway siding and landing place 640km E Kalgoorlie.  
Under control of Commonwealth Railways.  
RO ?-06-29 (?). AO 15-09-29. CI 31-03-37.



Type CDS Cd/c30R  
Ca 1929

Faint strike in violet on piece. Probably related to the short lived W.A. Airways Ltd, Adelaide / Perth contract in June 1929. (Eustis, 1976, 33)



Type CDS G31  
28-01-72 to close

**FORRESTANIA**

VJ3 Farming 95km E Hyden.  
AO 1-10-28. CI 19-07-29

No marking known



Type CDS C28  
28-08-29 to close

**FORRESTDALE**

VF2 PC 6112 Farming 20km ESE Fremantle. PO at corner Nicholson and Forrest Roads.  
(F) RO East Jandakot. (R) Forrestdale ?-06-15. CI 2-11-81.



Type CDS C28  
27-07-28 to 15-04-53

**FORREST (b)**

TS4 Railway siding and landing place 640km E Kalgoorlie.  
AO 1-09-42. O 27-04-45. AO 1-06-54. CI 31-12-77.



Type CDS C28  
From first opening  
21-04-46 to 3-01-55



Type CDS Ea31-a  
Requisitioned 2-09-58. Incorrectly inscribed Forestdale, but used for about 12 months.  
14-10-59



Type CDS Ea31  
10-06-59 to 9-10-69



Type CDS Ea31-b (PWM 58)  
4-10-61 to close

**FORRESTFIELD**

**FORTESCUE**

UG4 PC 6058 Suburb 15km ESE Perth. PO at Hawtin Rd near Hales Rd.  
K 22-06-29. AO 1-06-46. Temporarily closed between 7-08-80 and 22-08-80.



Type CDS C30  
Large date 31-05-43 to 6-06-69  
Small date ?-09-69 to 17-08-70



Type CDS G31  
11-11-70 to 25-11-80



Type CDS G33R-a  
Narrow letters  
30-03-81 to 8-01-83



Type CDS G33R-b  
Small wide letters  
6-01-84 to current

KF2 Telegraph office 125km NW Onslow. Local tradition has a PO (RMB?) near Tom Bull Pool from 1878 (Sharp, nd, 105) but we have been unable to confirm this. TO 17-11-85. P&TO ?-??-04. AO ?-??-26. CI 13-06-27 and replaced by Mardie.

Type Ob ?



Type CDS 2a  
24-03-88 to 9-03-22



Type CDS 3b  
In: nil,1  
25-09-97 to 18-09-03



Type CDS A28  
11-08-23 to close

**FORT SWANBOURNE MILITARY PO**  
Will be treated elsewhere, see note page v.

**48 MILE SIDING**

UG4 Siding near Byfield's Mill 30km ENE Midland Junction. SP and (?) RMB 1893. RMB by 26-02-96. (R) Woorooloo 1897. CI ?-??-??.

No marking known

**45 MILE**

TL1 Water tank 50km NNW Kalgoorlie.  
RMB unpaid 1895. RO ?-01-96. CI ?-12-97.

No marking known

**42 MILE**

TL1 Water tank 45km NW Kalgoorlie.  
RO ?-03-96. CI ?-12-97.

No marking known

**487 MILE T.A.R.**

Railway construction camp Trans Australian Railway 776km  
E Kalgoorlie. Under control of Commonwealth Railways  
until transferred to South Australian administration as  
Hughes on 30-11-17.  
AO 1-11-16. Transferred 30-11-17.

No marking known

**411 MILE T.C.R. and T.A.R.**

TS4 Railway construction camp 670km E Kalgoorlie.  
Under control of Commonwealth Railways.  
AO 411 T.C.R. 22-07-16. (R) 411 T.A.R. ?-12-17.  
CI 1-01-18. Reopened as 634 Mile T.A.R. in 1935.

No marking known

**FOUR MILE (a)**

QH2 Mining 5km SW Cue.  
RMB by 10-03-94. (R) P&TO Day Dawn 15-11-94.

No marking known

**FOUR MILE (b)**

SL4 Mining 7km SSE Menzies.  
RMB by ?-08-96. (R) South Menzies ?-08-96.

No marking known

**FRANKLAND (RIVER)**

XH1 PC 6396 Farming 44km WSW Cranbrook.  
AO Frankland River 1-11-34. (R) Frankland 14-01-35.



Type CDS C30  
Large date 2-04-35 to 18-10-67  
Small date 3-11-69 to 10-12-75



Type CDS G31  
22-04-76 to current



Type CDS G34R-a  
26-08-83 to 11-01-84



Type CDS G30R-b  
Note inner ring  
13-04-84 to current



FREMANTLE

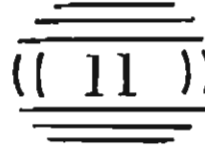
VF2 PC 6160 Port at mouth of Swan River and foundation site of the Colony of Western Australia in 1829. The colonial postal service was initiated on 4 December 1829 at Fremantle with Daniel Scott as first Postmaster. Fremantle was a terminus of the Eastern Railway and eventually replaced Albany as the principal Mail Steamer port after the Inner Harbour was opened in 1897. It is a centre of maritime and commercial activity including extensive fishing interests. Fremantle was a terminus of the first telegraph line in Western Australia opened 21-06-69. This private venture was staffed by the Government from 1-03-71. PO 4-12-29. P&TO 1-03-71.



Type PO 1  
?-09-54 to 11-07-59  
Late use on a stamp ca 1888



Type PA PO 2a  
19-08-35 to ?-06-53  
Known in red



Type Ob NG-11  
?-08-54 to 26-03-55  
Re-issued to Rockingham 1864



Type Ob VG  
10-08-55 to 11-07-59



Type PA Pd 2  
29-08-43 to 24-02-53



Type Ob 15-8  
26-08-59 to 20-11-76



Type PA UPd 2  
28-03-44 to 10-06-50



Type Ob 9-8  
29-04-70 to 27-04-85

Unconfirmed handstamps, see note, page 1.

HS 2 1845 PAID FREMANTLE in rectangle.  
HS 12 1846-54 framed oval with crown in centre, inscribed  
P.O. FREMANTLE, W.AUSTRALIA.



Type Ob BL  
?-?-86 to 31-07-01



Type Ob DO-10  
4-07-99



Type Ob 9-8-a  
Defaced and used as a security canceller  
Ca 1942-44



Type Ob DO-8  
Used as a security canceller  
Ca 1942-44. In the PO in 1952



Type CDS 1-a  
Note Fremantle  
28-07-59 to 2-03-71  
Late use without date slugs is known on Postage Due stamps ca 1902.



Type CDS 1-b  
Note Fremantle  
?-?-71 to 26-04-81



Type CDS 2a  
5-11-87 to 9-05-05  
Late use is known on a Money Order 29-10-49.



Type CDS 3b-a  
Dots between name and WA, last E below date lit  
In: 1-6  
9-3-92 to 14-10-99



Type CDS 3b-b  
No dots between name and WA, last E below date  
In: nil, 1,2,3,5,6,7  
29-12-95 to 13-07-06



Type CDS 3b-c  
Dots between name and WA, last E level with date  
31-07-96 to 17-06-97



Type CDS 3b-d?  
In:5  
Tentative illustration only. The non-duplex strike faint but seems identical to, or at least very similar to the cds of Duplex DxL 1.  
5-?-96



Type CDS 3b-e  
No dots between name and WA, last E level with date  
25-11-98



Type CDS 3b-f  
Dashes between name and WA, thick letters  
In: nil, 1-7  
6-08-00 to 10-04-07




Type CDS 3b-g  
Name and WA close together with dots between  
In: nil, 01, 1, 2  
31-10-02 to 17-11-11



Type DxL 2-a  
Narrow F with short centre bar  
In: 1, 2, 3, 5  
14-04-92 to 8-07-95



Type DxL 2-b  
Wide F with long centre bar  
In: 1-7 and 9  
18-07-95 to 20-07-97



Type DxPO-a  
Long single side arcs  
In: nil, 1 and 3-8  
28-08-97 to 2-11-98  
Known in blue-green



Type Dx C  
22-04-72 to 2-05-72

The following DxPO-b and DxPO-c are possibly the same handstamp with the presence or absence of the second arc depending on strike pressure and wear.



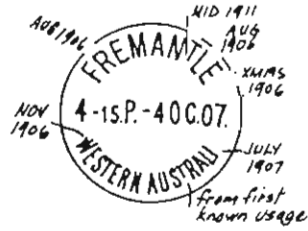
Type DxL 1  
2-11-82 to 4-03-91



Type DxPO-b  
Short single arcs  
In: 1, 2, 4, 5, 8, 9  
2-09-98 to 15-04-02



Type DxPO-c  
 Short double arcs  
 In: 1-9  
 20-12-98 to 21-12-03



Type CDS A25T-a  
 1-08-06 to 31-11-07  
 Returned to general use  
 3-11-10 to 12-08-14



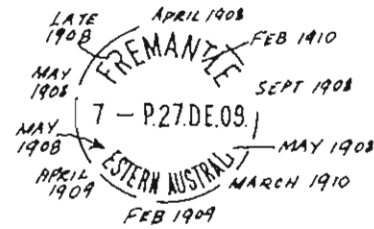
Typical very worn state giving thick lettering from late 1901



Type CDS A25T-b  
 28-12-06 to 27-04-10



Type DxPO-d  
 In: nil, 1-11  
 ?-10-99 to 26-07-06  
 Four digit year known



Type CDS A25T-c  
 1-04-08 to 21-01-29



Three identical Type A25T handstamps were issued in 1906. Identification is made on the basis of developing flaws and breaks.

Type CDS A28T-d  
 3-01-07 to 31-01-09



Pristine state



Type CDS D27  
 30-03-11 to 16-04-53



Type CDS C28-a  
Short letters, short arcs  
10-02-49 to 30-09-49



Type CDS C30T-d  
Long arc 7mm at right  
6-08-34 to 20-03-53



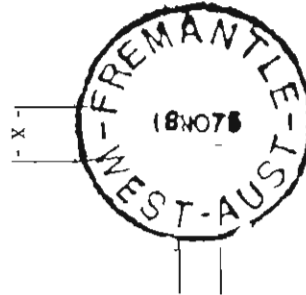
Type CDS C30-b  
Taller letters, long arcs  
2-12-49 to 8-05-66




Type CDS E30-a  
Short letters 2.5mm. Note arrangement of dots in lower inscription.  
Large date 6-01-40 to 1-12-53  
Small date 15-01-60 to 17-09-66



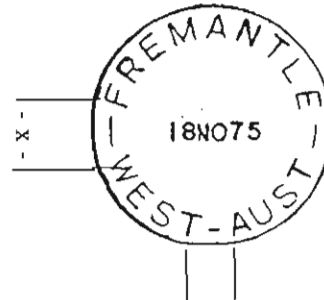
Type CDS C28T-a  
4mm dash between W-A  
25-08-26 to 10-12-28




Type CDS E30-b  
Taller letters 3mm. x = 7mm. T/A = 5.5mm. Left arc 2mm, right arc 2.5mm.  
Large date 17-06-48 to 16-01-58  
Small date 9-07-62 to 17-03-80



Type CDS C30T-b  
Short side arcs both sides, x = 16mm  
15-01-30 to 3-06-33



Type CDS E31-c  
x = 9mm. T/A = 6mm. Left arc 4mm, right arc 3.5mm.  
Large date 16-01-54 to 9-10-67  
Small date 18-11-75 to 13-05-80



Type CDS C30T-c  
Short side arcs both sides, x = 14mm  
7-02-30 to 10-08-31





Type CDS G31  
5-01-76 to current



Type CDS G35R-b  
At least two identical were in use. Rapid deterioration of strikes was due to use of incorrect ink in the ink pad. Known in blue



Type CDS G31T-a  
12-09-68 to 30-06-86



Type CDS G33R-c  
Small wide letters. Several otherwise identical handstamps can be identified by the relative position of the date line. 9-12-82 to 9-03-84

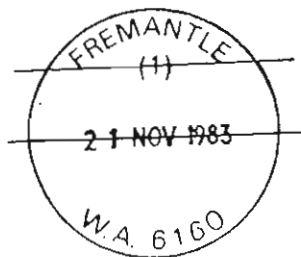


Type CDS G33T-b  
31-05-85 to current

The following cds with numbers are arranged by type in approximate issue sequence. Other differences are difficult to describe and close comparison is recommended for making a positive identification.



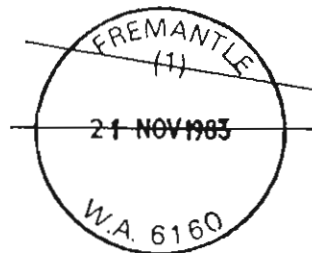
Type CDS G34R-a  
Large wide letters, at least six identical issued. 10-06-70 to 24-10-84  
Known in violet



Type CDS G33R-d(1)  
Note relative position of date line and (1). 21-11-83 to 23-05-85



Type CDS Gd/c37R  
Two identical issued. 2-02-78 to 19-02-85



Type CDS G33R-e(1)  
Note relative position of date line and (1). 21-11-83 to 29-05-87



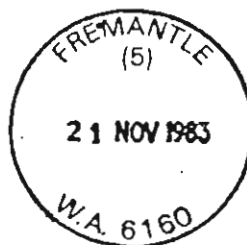
Type CDS G33R-f(2)  
Inscription close at left  
21-11-83 to 18-06-84



Type CDS G33R-j(4)  
13-09-83



Type CDS G33R-g(2)  
Inscription normal  
21-11-83 to ?



Type CDS G33R-k(5)  
21-11-83 to 1-02-85



Type CDS G33R-h(3)  
Inscription close at left  
21-11-83 to ?



Type CDS G32R-l(4)  
Small narrow lettering  
28-12-84 to 18-04-85



Type CDS G33R-i(3)  
Inscription normal  
21-11-83 to 21-11-84




Type CDS G32R-m(8)  
14-01-86 to current





Type CDS G31R-n-(6)  
Note smaller size  
30-06-86 to ?



Type CDS G32R-r-(3)  
Brackets clear of number  
29-05-87 to current



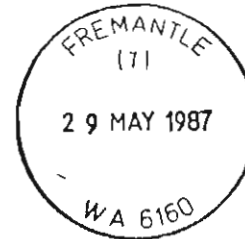
Type CDS G32R-o-(2)  
Brackets close to number  
11-05-87 to current



Type CDS G31R-s-(5)  
Note smaller size  
11-05-87 to current



Type CDS G32R-p-(2)  
Brackets clear of number  
25-05-87 to current



Type CDS G32R-t-(1)  
29-05-87 to current



Type CDS G32R-q-(3)  
Brackets close to number  
29-05-87 to current



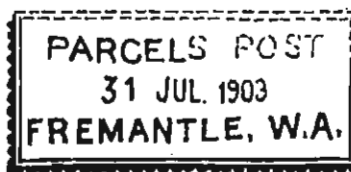
Type CDS G27R-u-(6)  
7-05-87 to current



Type CDS G32R-v(9)  
29-05-87 to current

Parcel Post

The following Parcel Post marks have been found on normal mail.



Type RRS 2  
31-07-03  
In blue



Type CDS C29 Parcel Post  
5-11-13 to 29-7-63



Machine  
From 1912



Type CDS F31 Parcel Post  
22-05-68 to 9-12-69  
Withdrawn 10-03-77



Type Pd X28  
Black  
Red 25-08-52 to 21-08-64  
Date reset centrally 11-10-65



Type CDS G34R-a Parcel Post  
2-06-70 to 7-06-70



Type Pd J31  
15-01-63 to current



Type CDS G34R-b Parcel Post  
Small narrow letters  
18-11-75 to 29-08-79



Type CDS Gd/c37R Parcel Post  
2-02-78 to 22-12-80



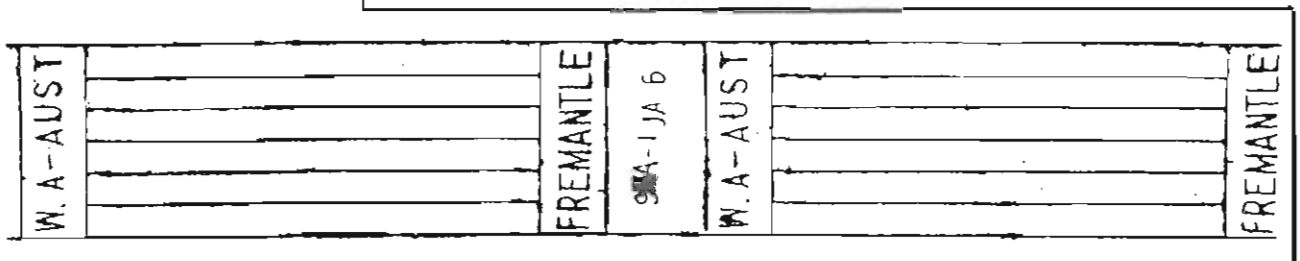
Type CDS G34R Telegraph Office  
18-11-75 to 2-02-78



Type CDS G33R-c Parcel Post  
Large narrow letters  
7-04-81 to 16-09-84



Type CDS Gd/c37R Telegraph Office  
2-02-78 to 8-07-81



Hand Parcel Roller  
Archival strike



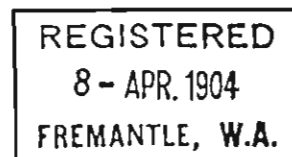
Type CDS C29 Telegraph Office  
26-10-43 to 5-10-64



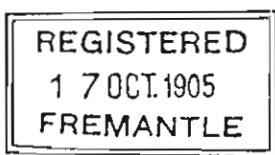
Type RRS 2  
6-06-98 to 28-04-00  
Known in red



Type CDS F31 Telegraph Office  
23-05-68 to ?  
Withdrawn 10-03-77



Type RRS 2  
2-03-04 to 9-11-04  
Known in blue



Type RRS 2  
29-05-05 to 1-10-09  
Known in blue



Type ORS 2  
20-07-06 to 16-01-08  
Known in blue

Priority Paid  
45mm. 24 hour.  
Standard type, not illustrated.

PAQUEBOT  
Will be treated elsewhere, see note page v.

Fremantle has used a large number of ORS and RRS but none have yet been recorded on stamps. Texts include POST OFFICE; POST & TELEGRAPH OFFICE; POSTMASTER; MONEY ORDER; TELEGRAPH OFFICE.

### FREMANTLE BOANS ANNEXE

VF2 Temporary Post Office in Boans department store.  
PO 1-12-86. CI 24-12-86.



Type CDS G32R-1(4)  
1-12-86 to 24-12-86

### FREMANTLE CUSTOMS HOUSE

VF2 In Phillimore St. It is probable that a clerk with postal responsibility was stationed in the Customs House when the Victoria Quay Post Office project was abandoned in November 1902.

Postal Clerk ?-11-02?. O 1-11-11. (P&TO 1912). CI ?-06-19.



Type CDS D27  
6-02-09 to 31-07-16

### FREMANTLE EAST

See East Fremantle

### FREMANTLE ESPLANADE

VF2. Temporary Post Office opened during the Americas Cup Regatta. on the foreshore opposite the Esplanade Hotel. Pictorial postmarks were in use.  
O 1-12-86. CI 13-02-87



Type CDS G28R  
Notional usage  
1-12-86 to 13-02-87

### FREMANTLE HAMILTON ROAD

See Hamilton Road

### FREMANTLE HARBOUR NORTH WHARF

VF2. Temporary Post Office opened to serve liners berthed at North Wharf during the 1962 Commonwealth Games held in Perth.  
O 19-11-62. Cl 3-12-62.



Type CDS F31  
Postmaster stated that he had been supplied with two cds but one had been dropped and broken on opening day.  
19-11-62 to 3-12-62

### FREMANTLE HIGH STREET

VF2 PC 6160 PO in High St near Queen St.  
AO 2-05-56.



Type CDS F31  
25-05-56 to 5-01-81



Type CDS G33R  
21-10-82 to current  
Known in violet

### FREMANTLE MARMION ST

See Marmion St

12/87

### FREMANTLE MEDIA CENTRE (a)

VF2 PC 6160 Temporary Post Office opened in the Media Centre near the South Mole restricted to authorised media representatives covering the World 12 Metre Yachting Championships.  
O 24-01-86. Cl 18-02-86.



Type CDS G28R-a-No1  
Notional usage  
24-01-86 to 18-02-86



Type CDS G28R-b-No2  
Notional usage  
24-01-86 to 18-02-86

### FREMANTLE MEDIA CENTRE (b)

VF2 PC 6160 Temporary Post Office opened in the Media Centre near the South Mole restricted to authorised media representatives covering the Americas Cup Regatta.  
Pictorial postmarks were in use.  
O 1-10-86. Cl 9-02-87.



Type CDS G28R-a-No1  
Notional usage  
1-10-86 to 9-02-87



Type CDS G28R-b-No2  
Notional usage  
1-10-86 to 9-02-87

269

**FREMANTLE NORTH**

See North Fremantle

**FREMANTLE SOUTH BEACH**

VF2 PC 6160 PO corner Mandurah Rd and Scott Street.  
RO South Beach 1-04-21. AO 1-07-21.  
(R) Fremantle South Beach ca 1954 but officially 1-07-66.  
CI 12-03-79.

**FREMANTLE RAILWAY STATION**

VF2 Post Office in the Railway Station. Closed when  
Market Street opened.  
P&TO 19-08-95. CI 22-10-07.

Type CDS A26  
South Beach  
22-06-28 to ?-09-52



Type DxPO-a  
In: nil,A,C,D,1-7  
24-10-95 to 7-05-04  
Four figure year known



Type CDS E31  
?-09-54 to 15-11-61



Type DxPO-b  
In: nil,1-8  
16-11-97 to 19-09-05



Type CDS F31  
14-07-66 to close



Type ORS 2  
20-03-05

**FREMANTLE SOUTH TERRACE**

VF2 PC 6160 Post Office corner of Howard Street and  
South Terrace.  
AO 1-05-46. CI 15-01-81.



Type CDS C30  
South Terrace Fremantle  
20-06-50 to 8-01-66


**FREMANTLE SOUTH**

See South Fremantle

**FREMANTLE VICTORIA QUAY (a)**

VF2 A building was fitted out for a post office before the project was abandoned in November 1902. (AA:PP 23). Probably replaced by a clerk in the Customs Department with postal responsibility.

No marking known



Type CDS F31  
5-01-68 to 17-11-75

**FREMANTLE VICTORIA QUAY (b)**

VF2 PC 6160 Situated initially in 'F' Shed and then in Passenger Terminal West. Open only when a passenger liner was berthed.

AO 26-01-61. CI 30-04-82.

**FREMANTLE TOWN HALL**

VF2 Post Office in the Town Hall. Closed when Market Street opened.  
P&TO 1-08-95. CI 22-10-07.



Type CDS Ea31 (PWM 56)  
6-04-61 to close



Type DxPO-a  
In:1,3-8,A,C,D,E  
30-06-96 to 7-06-04



Type DxPO-b  
In:1,A,B,C  
12-07-97 to 30-08-00  
Known in blue, green and violet

**FREMANTLE VICTORIA QUAY (c)**

VF2 PC 6160 Situated initially in 'G' Shed and then in Passenger Terminal East. Open only when a passenger liner was berthed.

AO 11-5-62. CI 30-04-82.



Type CDS 5  
In:1-6,8  
20-09-04 to 18-12-06



Type CDS F31 (PWM 62)  
?-06-52 to close

**FREMANTLE VICTORIA QUAY (d)**

VF2 Temporary Post Office at EXPO in the Passenger Terminal building. Pictorial postmarks in use. PO 21-11-86. CI 30-11-86.



Type CDS G32R  
Two almost identical in use  
21-11-86 to 30-11-86

**FRESHWATER CAMP**

OD3 Alternative name for Sharks Bay in PO records ca 1890s (AA:PP45, 78/92).

No marking known

**GABALONG**

TG4 PC 6500 Farming 37km ESE Moora. FB ?-02-28. AO 1-03-29. K&FB 12-10-46. AO 1-10-60. CI 31-03-71.



Type CDS C30  
28-02-31 to 13-03-71

**GABANINTHA (a)**

PI3 Mining 33km SSE Meekatharra. SP ?-07-99. RO 1-09-04. AO 3-08-06. (P&TO 1912) CI 26-09-18.



Type CDS A25  
3-10-06 to 27-10-17

**GABANINTHA (b)**

PI3 Mining 33km ESE Meekatharra. RO 1-07-27. CI 25-08-27.

No marking known

**GABBIN**

TH3 PC 6476 Farming 17km W Bencubbin. RO 1-02-18. AO 1-07-22.



Type CDS A25  
30-10-24 to 14-02-51



Type CDS E30  
12-01-53 to 20-04-67



Type CDS F31  
10-10-67 to 24-07-70





Type CDS G31  
19-07-71 to current  
Known in violet

ND3 Port north west coast 825km NNW Fremantle.  
PO ?-01-82. (R) P&TO Carnarvon 15-08-84 but listed as  
Gascoyne to 1889.



Type Ob 12-5  
13-08-82 to renaming

**GALENA**

QE3 Mining 53km N Northampton.  
AO 1-05-20. RO 29-08-26. (PO 1927). K&FB 1-06-28.  
CI 12-04-44.



Type CDS A28  
25-01-21 to ?-01-42



Type CDS 4  
13-08-82 to renaming  
In use after renaming to 6-12-86

**GALTEE MORE**

KK4 Mining 35km E Nullagine.  
RO 18-02-06. CI 31-03-39.

No markings known

**GASCOYNE JUNCTION**

OF1 PC 6705 Settlement at junction of Gascoyne and Lyons  
rivers on mail route 154km E Carnarvon.  
RO 1-08-13. AO 18-08-24.



Type CDS D27  
20-09-22 to 18-03-74.

**GARDEN ISLAND**

VF2 PC 6168 Resort 14km SSW Fremantle.  
FB ?-01-48. AO 1-03-48. CI 28-02-74.



Type CDS E30  
Large date 7-04-51 to 16-10-68  
Small date 17-04-70 to close



Type CDS G31  
10-04-74 to 5-07-81



Type CDS G32R  
9-08-84 to current

### GEETARNING

VH3 Farming 20km SW Kulin.  
RO 5-06-14. CI 28-02-16.

No marking known

### GELORUP

WF2 PC 6230/6232 changed December 1980.  
Farming 7km S Bunbury.  
AO 1-07-64.



Type CDS F31 (PWM 63)  
1-11-65 to 23-07-76

### GEEJELUP

WG4 Early farming 90km SE Bunbury.  
PO 14-04-64. (R) Bridgetown ?-02-72.



Type Ob 15-10  
19-10-65 to renaming



Type CDS G33  
?-04-78 to 7-08-84



Type PO 4  
19-10-65 to renaming?



Type CDS G31R-a  
Incorrect PC 6233  
5-02-86 to 25-02-86  
Withdrawn 25-02-86

**GERALDINE**

QE3 Mining 52km N Northampton.  
PO 4-11-59. CI ???-76.


No marking known



Type CDS G27R-b  
8-07-86 to current

**GERALDTON**

RE3 PC 6530 North west port and rail terminus  
380km NNW Fremantle.  
(F) PO Champion Bay. (R) P&TO Geraldton 5-06-74.  
Listed as Champion Bay to 1888.



Type Ob NG 15  
In use to 1889 but may not be Geraldton.

**GEORGINA (SIDING)**

RE3 Railway siding 18km SE Geraldton. Note that all  
the cds are inscribed Georgina.  
AO Georgina Siding 1-07-04. CI 12-09-29.



Type Ob 15-20  
5-06-74 to ca 1887?



Type CDS 3b  
11-09-04 to ?-09-08



Type Ob 12-13  
Note 13 bars at right  
?-?-82 to ?-?-86



Type CDS D27  
2-08-11 to 8-12-13



Type Ob BL  
?-?-86 to ?-?-93



Type CDS B27  
29-08-24 to ?-?-26



Type Ob DO-7 ?  
Ca 1890s



Type CDS 1  
Champion Bay  
5-06-74 to 26-06-76



Type CDS 2a  
14-06-87 to 13-04-88



Type CDS 2b  
17-05-90 to 13-03-96



Type DxL 2-a  
Large thick 'G'  
In:1,4,8  
26-04-95 to 8-01-96



Type DxL 2-b  
Small thin 'G'  
In:1,2,3  
10-03-93 to 15-07-95



Type DxPO  
In:1-7,9  
3-11-96 to 3-04-07  
Known in blue



Type CDS 3a  
29-01-85 to 25-01-87  
Often found without year



Type CDS 3b-a  
In:1  
Round 'O', close spaced WA, 21.5mm  
23-01-95 to 5-05-96



Type CDS 3b-b  
In:A,C  
Round 'O', wide spaced WA, 22.5mm  
13-12-95 to 26-05-13



Type CDS 3b-c  
Large oval 'O', close spaced WA, 22mm  
In:nil,1,2,3,5,6  
16-09-97 to 11-09-09



Geraldton Post Office ca 1930  
 Courtesy Post and Telecom Museum



Type CDS 3b-d  
 In:1,3  
 Large letters, 25mm  
 4-09-99 to 10-07-08



Type CDS D28-b  
 Short upper, long lower inscriptions, 2 letter month  
 10-10-11 to 27-07-32



Type CDS A28  
 3 letter month, 4 figure year  
 4-02-05 to 6-05-14



Type CDS D26T  
 Broken 'N' from early 1910  
 29-11-08 to 19-07-11



Type CDS D27-a  
 Long upper, short lower inscriptions, 3 letter month  
 1-12-08 to 6-11-66



Type CDS B30T-a  
 10-10-11 to 7-12-25



Type CDS B29T-b  
9-07-15 to 13-03-33  
Known in violet



Type CDS E30T-a  
Upper and lower inscriptions wider spaced  
Large date 27-09-54 to 14-02-75  
Small date (except year) Archival strike



Type CDS C27  
Large date 26-10-30 to 5-11-62  
Small date 30-12-68 to 22-08-75



Type CDS E31T-b  
Upper and lower inscriptions closer spaced  
?-08-49 to 10-10-51



Type CDS C30T  
3-07-34 to 27-07-54



Type CDS F31-a  
Side arcs 8mm  
4-10-67 to 15-06-71



Type CDS E30-a  
Lettering close to ring  
Large date 16-04-45 to 19-02-63  
Small date 14-04-71 to 16-11-73



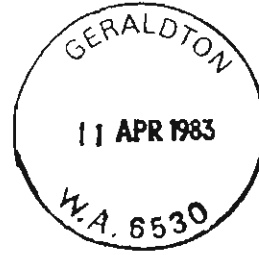
Type CDS E30-b  
Lettering clear of ring  
Large date 21-01-50 to 27-10-61  
Small date 21-08-68 to 29-07-75



Type CDS F31-b  
Side arcs 5mm  
22-08-68 to 15-08-75




Type CDS G31T  
Two practically identical in use  
27-06-75 to current  
Known in violet



Type CDS G33R-d  
Six identical issued  
21-02-83 to current



Type CDS G34R-a  
At least four identical issued  
24-09-75 to 8-04-80  
Known in violet



Type RRS 2  
In use on counter and probably mail room  
14-02-79 to 6-02-80  
Known in violet



Type CDS G33R-b  
Small wide letters clear of ring  
22-04-77 to 14-07-78



Machine  
From 1926



Type CDS G34R-c  
Small narrow letters, four identical issued  
27-05-80 to current



Type Pd W29  
Found mainly on newspapers  
14-05-09 to 26-01-31



Type Pd C31T/C31  
 In black 8-10-16 to 13-07-48  
 In red 13-08-63 to 25-03-65  
 Date centred and value wheels removed  
 22-04-69 to ?  
 Reset with time wheels  
 20-01-78 to 4-12-81  
 Known on stamps ca 1945



Type ORS 2  
 Post & Telegraph Office / Geraldton W.A  
 ?-07-40

Priority Paid  
 52mm. 12 hour.  
 Standard type, not illustrated.

A number of oval rubber stamps with the usual inscriptions  
 have been in use at this office. None are known on stamps.



Type Pd J33T  
 15-11-85 to current




Type RRS 1  
 Missing 'D'  
 11-10-98 to 6-02-99  
 Known in violet

**GERALDTON CAMP**

RE3 The Carnarvon Post Office temporarily located at  
 Geraldton Recreation Ground and called Geraldton Camp  
 when Carnarvon was evacuated before a severe cyclone in  
 1961.

PO 17-02-61. CI 25-02-61.



Type RRS 2  
 ?-04-99 to 1-08-05  
 Known in violet



Type CDS Relief No 2  
 17-02-61 to 25-02-61



GERALDTON RAAF PO

Will be treated elsewhere, see note page v.

GERALDTON SOUTH

RE3 PC 6530 Suburb 1km S of Geraldton.  
PO in Durlacher St near Shenton St.  
AO 2-01-53. CI 20-06-70.



Type CDS E31  
15-03-54 to close



Type CDS E30-b  
T/A 6mm. Right arc 4mm.  
21-01-49 to 5-04-54



Type CDS E31-c  
T/A 6mm. Round O's. Right arc 8mm.  
9-11-56 to 11-11-68  
Known in violet

GERALDTON WEST

RE3 PC 6530 Suburb 1km SW of Geraldton.  
PO corner Burges and Conway Sts. Not to be confused with  
West Geraldton.  
AO 1-10-53. CI 10-10-74.



Type CDS E31  
15-06-54 to close

GIBRALTAR

UK2 Mining 27km W Coolgardie.  
RO 15-11-22. AO 15-07-23. CI 31-08-26.

No marking known

GHOOLI

UJ1 PC 6400 No 6 Pumping Station and railway siding  
12km E Southern Cross.  
AO 1-02-38. K 31-03-70 and closed?



Type CDS E30-a  
T/A 4.5mm. Oval O's  
24-01-39 to 5-05-45

GIBSON

WL3 PC 6448 Farming 25km NNW Esperance.  
K&FB 16-04-26. AO 1-04-57.



Type CDS Ea31  
6-01-60 to 14-05-70



Type CDS G31  
3-05-71 to current



Type CDS A28  
30-03-22

**GIDGEGANNUP**

UG4 Farming 36km ENE Perth.  
K&FB 19-12-40. AO ?. CI 1965?



Type CDS E31  
6-10-54 to close

**GILLINGARRA**

TG4 PC 6523 Farming 33km S Moora.  
SP ?-07-99. RO 1-05-12. (PO 1955). CI 30-10-81.



Type CDS C30  
30-05-23 to 29-04-37

**GILGER(R)ING**

VG2 Railway siding and farming 15km SSE York.  
PO ?-01-91. AO 1-11-11. CI 18-06-22.



Type Ob DO-13  
11-05-98 to ca 1910



Type CDS E31  
Large date 9-12-40 to 28-08-69  
Small date 7-09-70 to 28-08-79



Type CDS 2a  
11-05-98 to 4-03-15



Type CDS G33  
29-10-81

**GIMLET**

TL1 Mining 26km WNW Broad Arrow.  
 RO 16-07-09. AO 1-08-11. (P&TO 1912). SO 1-01-13.  
 Replaced by or (R) Ora Banda (b) 2-04-13.



Type D27  
 23-07-12 to 24-09-12



Type CDS 1  
 Thin lettering  
 16-05-69 to 12-06-91



**GINDALBIE**

TL2 Mining 35km NNE Kanowna.  
 AO 15-02-06. CI 15-02-14.



Type CDS A27  
 9-07-08 to 6-12-11

Type DxL 2  
 27-02-94



Type CDS 3b  
 13-06-95 to 10-10-10

**GINGIN**

UF2 PC 6603 Farming 67km N Perth.  
 PO 2-01-55. P&TO 27-10-86.



Type Ob VG  
 16-05-69 to ?

Type CDS A27T  
 16-10-07 to 7-02-11



Type Ob 15-23  
 30-07-82 to 12-06-91



Type CDS C27  
 MR = Midland Railway  
 9-07-11 to 21-11-57



Type CDS Ea30-a  
22-10-56 to 10-01-74



Type CDS Ea30-b  
17-02-58 to 8-02-81



Type CDS G31  
8-03-76 to current



Type Pd H31  
8-06-70 to current

ORS 1 POSTMASTER / GINGIN W.A. ca 1963.  
RRS 2 POSTMASTER / GINGIN W.A. ca 1968.  
RRS 2 POSTMASTER / GINGIN W.A. 6503. ca 1976-77.

### GINGIN BROOK

UF2 Farming 29km WNW Gingin.  
RO 15-05-22. K 10-12-30. CI 6-09-43.



Type CDS A27  
18-11-26  
Archival strike shown

### GINGIN BROOK EAST

UF2 Farming 18km WNW Gingin.  
AO 1-07-29. K 10-12-30. AO 1-07-44. K 1-03-46.  
CI 27-04-49.



Type CDS C30  
Archival strike

### GIRRAWHEEN

UF3 PC 6064 Suburb 13km N Perth. Postal Agency in the  
Shopping Centre.  
PA 1-07-85.



Type CDS G33R  
1-07-85 to current

**GLENARTY**

XF1 Group Settlement No 24, 10km N Augusta.  
RO 15-10-23. CI 30-09-25.



Type CDS A25  
19-08-24

**GLEN FORREST**

UG4 PC 6071 Timber and railway siding 24km ENE Perth.  
(F)AO Smiths Mill. (R) Glen Forrest ?-01-16.



Type CDS D26  
16-03-23 to 14-03-70

**GLENCOE (a)**

JK4 Post/Telegraph office 40km ENE Marble Bar.  
A Post Office building was completed on 23-03-96.  
(AA:PP23). The office was renamed Talga Talga before opening.

No marking known



Type CDS G31 (PWM 67)  
19-02-71 to current

**GLENCOE (b)**

WH3 Farming 22km SSW Dumbleyung.  
RO 15-10-06. (PO 1912). CI 1-12-21.

No marking known

**GLENDOWER**

UJ1 Mining 15km SE Southern Cross.  
K 1-08-14. (PO 1927). Status doubtful.

No marking known

**GLENGARRY**

RE3 Pastoral station 21km ESE Geraldton.  
WRS 1874. SP ?-02-93. (PO 1894). Status doubtful.

No marking known

**GLENFIELD**

RE3 PC 6532 Railway siding 9km N Geraldton.  
AO 1-09-66. CI 9-07-71.



Type CDS F31  
20-04-67 to close

12/87

**GLEN IRIS**

WF2 Farming 4km ESE Bunbury.  
RO 1-04-07. (PO 1912). CI 31-08-20.

No marking known

**GLENORAN**

XF2 Farming 17km W Manjimup.  
(F) RO Yelam. (R) Glenoran 4-05-26. K 15-07-29 to 1949  
variously.



Type CDS C28  
9-02-45 to 13-06-49

**GLENORCHY**

WG3 Farming 62km ESE Collie.  
RO 1-03-13. CI 30-06-13.

No marking known

**GLOWREY'S**

TG2 Farming 3km SE Wubin.  
RO 1-05-12. Replaced by Wubin 1-07-14.

No marking known

**GNARABUP**

WE3 Group Settlement No 74, 49km SW Busselton.  
RO 1-03-24. K&FB 1-06-31. CI 30-06-35.



Type CDS A30  
18-12-24 to ?-09-29

**GNARLBINE**

UK2 Mining 27km SW Coolgardie.  
PO 1-01-93. CI 30-06-93.

No marking known

**GNARMING**

VI4 Farming 45km SE Corrigin.  
RO 16-02-18. K 1-01-26. CI 27-06-69.




Type CDS C29  
Archival strike

**GNOWANGERUP**

WI4 PC 6335 Farming 50km SE Katanning.  
This is one of a number of Aboriginal place names that have  
been transcribed variously as NG or GN. A registration label  
is known with the NG spelling. The first 'NG' Type B cds was  
quickly replaced by a 'GN' Type B, although apparently  
retained in the office.  
AO 9-05-10. O 25-06-13.

Type 1c



7-12-14



Type CDS B27-a  
Ngowangerup  
10-09-13 to 6-08-14



Type CDS B27-b  
Gnowangerup  
Large date 10-09-10 to 4-08-65  
Small date 10-10-68 to 1-09-75



Type CDS E30  
13-09-48 to 27-07-67



Type CDS G33R  
23-12-80 to current



Type CDS F31-a  
Tall WA  
22-02-68 to 25-07-77



Type Pd X28  
9-12-59 to 26-03-65  
Value wheels removed and date reset centrally  
5-10-65 to ?



Type CDS F31-b  
Squat WA  
16-08-67 to 27-11-78




Type Pd F31  
21-03-69 to 20-12-77



Type CDS G31/G31T  
G31 22-09-75 to 24-06-76  
G31T 15-10-76 to current



Type Pd H33  
6-09-78 to current



Type RRS 2  
Used on bulk mail ca 1976

ORS 1 POSTMASTER / GNOWANGERUP. ca 1963  
ORS 1 POSTMASTER / GNOWANGERUP W.A. 6335. ca 1975  
ORS 1 POST OFFICE / GNOWANGERUP 6335. ca 1976  
ORS 1 POSTMASTER / GNOWANGERUP 6335. ca 1976-79

**GNOWS NEST**

RG3 Mining 32km SE Yalgoo.  
RO 1-03-22. AO 15-06-22. CI 13-03-29.



Type CDS A26  
27-08-23 to close

**GOLDEN HOPE**

UL2 Mining 42km SE Kalgoorlie.  
K 24-03-22. AO 15-08-24. CI 19-12-25 but (PO 1927).



Type CDS A30  
4-09-24

**GOLDEN RIDGE**

TL3 Mining 22km ESE Kalgoorlie.  
(F) AO Waterfall. (R) Golden Ridge 7-06-11. (P&TO 1912).  
Moved to siding on Transcontinental Railway 14-02-16.  
RO 1-07-20. K&FB 15-11-30. CI 1-04-54 but (FB 1955).



Type CDS B27-a  
Long inscription  
19-01-12 to 11-04-13



Type CDS B28-b  
Short inscription, only seen with inverted date  
10-06-14 to 30-09-14

**GOLDEN VALLEY (a)**

TJ4 Mining 48km NW Southern Cross. The Office Seal was  
discovered in 1987.  
PO 24-07-88. CI late 1889.

No marking known

**GOLDEN VALLEY (b)**

TL3 Mining 4km N Kanowna.  
RO 1-07-98. CI 30-11-98.

No marking known



**GOLDEN VALLEY (c)**

TL3 Mining 4km N Kanowna.  
RO 1-05-11. CI 15-08-13.


No marking known



Type CDS G33R-b  
12-12-80 to current

**GOLDSWORTHY**

JJ2 PC 6723 Mining 98km E Port Hedland.  
AO 20-07-65.



Type CDS F31  
30-09-65 to 27-06-73



Type CDS G31  
15-09-73 to 15-10-80  
Known in violet



Type CDS G34R-a  
8-08-72 to 27-11-73  
Known in violet

12/87

**GOODLANDS**

TH1 Farming 52km ENE Dalwallinu.  
AO 5-11-28. CI 31-12-50.



Type CDS C28  
21-06-30 to close

**GOOMALLING**

UG2 PC 6460 Farming 42km NNE Northam.  
AO 1-12-04. SO 4-08-08. (P&TO 1908). O 10-11-10.  
(P&TO 1912).



Type CDS 3b  
1-03-05 to 14-01-19



Type CDS A27  
4-06-19 to 9-05-40



Type CDS Ea31  
16-10-59 to 19-08-75



Type CDS A30T  
13-11-07 to 23-09-31  
Known in red



Type CDS G31-a/G31T  
Wide spaced bottom inscriptions  
G31-a 3-09-69 to 7-09-76  
G31T 16-01-77 to current



Type CDS C30T  
25-01-32 to 13-08-59



Type CDS G31-b  
Close spaced bottom inscriptions  
16-05-70 to 2-09-83



Type CDS E30  
Large date 13-08-52 to 16-03-54  
Small date 23-01-62 to 8-05-70



Type CDS G32R  
13-08-84 to current

**GOONERUP**

VF2 Railway siding 7km SSW Waroona. In 1926, Yalup Brook and Wagerup were combined at Wagerup into a new office called Goonerup. The new name was unpopular.

"Wagerup was Wagerup,  
When Goonerup's a pup,  
And Wagerup will be Wagerup,  
When Goonerup's bugged up!"

(Quoted by Snell, L. *Drakesbrook Days and Waroona Years*. 1986, 139).

Goonerup was changed to Wagerup in late 1926.  
AO 2-02-26. (R) Wagerup 1926.



Type Pd X28  
24-11-65



Type CDS B29  
31-08-26 to 6-09-26



Type Pd F31  
25-11-68 to 2-11-75

**GOONGARRIE (a)**

TL1 Mining 83km NNW Kalgoorlie.  
(F) RO 90 Mile. (R) P&TO Goongarrie 26-11-95.  
SO 1-01-06. AO 1-07-07. FB 1-11-26.



Type Pd H31  
5-04-76 to current

ORS 1 POSTMASTER / GOOMALLING 6460. ca 1976



Type CDS 3b-a  
Large inscriptions  
3-12-97

**GOOMARIN**

UI1 Farming 29km NNE Merredin.  
K 1-06-24. (PO 1927). Status doubtful.

No marking known



Type CDS 3b-b  
Small inscriptions  
28-09-98 to 21-08-07  
Known in violet



**GORDON**

**GOSNELLS**

TL2 Mining 35km NNE Kalgoorlie.  
RO 15-10-96. CI 31-10-97.

VF2 PC 6110 Farming and suburb 25km E Fremantle.  
AO 16-02-05. (P&TO 1908, 1912). O 1-12-52.

No marking known



**GORDON RIVER**

XH1 Mail stage post for the Albany Mail 52km SW Kojonup.  
PO ?-04-85. CI ?-?-88.

Type CDS A28  
17-04-05 to 16-08-40

No marking known



**GORDON RIVER BRIDGE**

XH1 Police station 52km SW Kojonup.  
PO 1-12-69. Destroyed by fire 21-01-70.

Type CDS E31-a  
Large lettering  
Large date 30-07-41 to 15-01-73  
Small date 10-05-73 to 3-02-82

No marking known

**GORGE CREEK**

JJ3 Railway siding 40km NNE Marble Bar.  
K & FB(?) 15-10-23 at station. (FB 1927). CI 22-04-30.



Type CDS A26  
1-11-24 to 1-11-26

Type CDS E31-b  
Small lettering  
Large date 13-10-52 to 13-07-64  
Small date 24-01-67 to 20-08-81

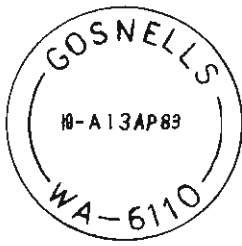
**GORGE ROCK**

VH2 Farming 19km SE Corrigin.  
K 28-05-23. RO 1-08-24. CI 31-03-35.




Type CDS C27  
7-01-25

Type CDS E30-c  
Medium lettering. Two practically identical issued. Both converted to small date.  
Large date 9-03-53 to 11-05-65  
Small date 9-11-65 to 16-02-83



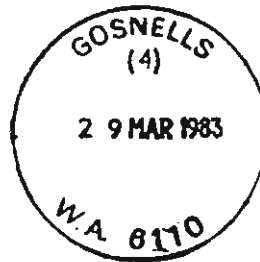
Type CDS G33T  
29-03-83 to current




Type CDS G34R-c-(3)  
Tall narrow letters  
2-01-81 to 4-12-81




Type CDS Gd/c37R  
At least two cds can be identified by minor differences in the size of the characters in the date line.  
2-12-77 to 21-01-80



Type CDS G35R-d-(4)  
Wide letters  
13-01-83 to 29-02-84




Type CDS G34R-a-(1)  
Tall narrow letters  
2-01-81 to current



Type CDS G35R-e-(5)  
Wide letters  
27-01-83 to current



Type CDS G34R-b-(2)  
Tall narrow letters  
2-01-81 to 28-07-82



Type CDS G32R-f  
Small wide letters, 3 identical issued  
1-09-86 to current  
Known in purple

**GRANITE HILLS**

WF3 Farming 55km SSE Bunbury.  
RO 1-09-23. K 15-07-30. (R) Cundinup 21-08-35.



Type CDS A26  
27-06-24 to 4-09-30

**GRANTHAM ST. WEMBLEY**

UF3 PC 6014 Suburb 5km NW Perth. PO situated corner  
Grantham and Essex Sts.  
AO 1-09-48. CI 30-04-82



Machine  
From 1975



Type CDS E30  
20-11-50 to 15-12-55



Type Pd Ea31  
Requisitioned 4-08-58  
With value wheels 10-05-60 to 31-08-65  
Value wheels removed and date reset centrally  
5-07-68 to current

ORS 1 POSTMASTER / GOSNELLS 6110. ca 1975-81  
ORS 1 TELEGRAPH SECTION / GOSNELLS, W.A. 6110 ca 1975




Type CDS Ea30  
1-02-63

**GOWRIE**

TG2 Farming 22km ESE Dalwallinu  
RO 11-07-11. CI 28-02-19.

No marking known



Type CDS F31  
8-11-66



Type CDS G31  
14-05-72 to 16-08-73



Type CDS G33R  
4-01-79 to close

**GRANTS PATCH**

TL1 Mining 45km NW Kalgoorlie.  
FB 1-02-33. AO 1-12-34. K&FB 18-04-50.



Type CDS C30  
13-10-36 to 14-06-49

**GRASS PATCH (a)**

WL2 Mining 72km NNW Esperance, 5km E present day  
Grass Patch.  
AO 7-10-12. (R) Rich Meadows 7-07-26 when the office was  
moved west to the Coolgardie Esperance railway.



Type CDS B28  
31-12-12 to 7-07-26

**GRASS PATCH (b)**

WL2 Railway siding 72km NNW Esperance.  
AO 8-07-26. Closed and K&FB between 28-01-50 and  
1-12-50. AO 1-12-50.



Type CDS B28  
8-07-26 to 12-05-61  
Withdrawn 12-05-61



Type CDS Ea31  
16-03-63 to 10-02-71



Type CDS G31  
10-09-71 to current





Grass Valley Post Office ca 1920  
 Courtesy Post and Telecom Museum

**GRASS VALLEY**

UG3 PC 6403 Farming 13km E Northam.  
 RO 1-07-99. P&TO 7-07-00. SO 2-03-11. AO 7-09-12.  
 (P&TO 1912).



Type CDS 3b  
 In:nil,1  
 30-08-00 to 11-11-12



Type CDS C30  
 25-02-33 to 1-05-52




Type CDS B28-a  
 Large lettering  
 12-10-16 to 29-09-24




Type CDS E31  
 Large date 2-01-53 to 5-09-59  
 Small date 30-01-60 to 23-08-68



Type CDS B27-b  
 Small lettering  
 15-05-17 to 8-12-33



Type CDS G31  
 1-08-69 to 23-07-80



Type CDS G33  
18-08-81 to current



Type ORS 1  
5-08-03 to 4-10-04  
Known in violet

ORS 3 POST & TELEGRAPH OFFICE / GRASS VALLEY. ca 1929.

### GRAY DOWNS

VF2 Group Settlement No 45 2km SW Serpentine.  
RO 1-10-23. CI 7-08-26.

No marking known

### GRAYLANDS

UF3 PC 6010 Suburb 8km WSW Perth.  
Office in Ashton Ave.  
AO 8-03-48. (R) Claremont North 31-10-87.



Type CDS E31  
Large date 4-05-63 to 28-07-64  
Small date 6-05-65 to 15-01-83  
Known in violet



Type CDS G32R-a  
Small wide letters  
8-09-84



Type CDS G32R-b  
Lower case lettering  
12-06-86 to renaming

### GRAYLANDS IMMIGRATION DEPOT

UF3 Office serving the Immigration Depot in  
Graylands Camp.  
O 10-12-47. CI 29-11-48.


No marking known

**GREAT BOULDER**

**GREENBUSHES**

TL4 Mining 6km SE Kalgoorlie.  
P&TO 12-04-97. (R) Boulder 15-09-97.

WG4 PC 6254 Mining and farming 69km SE Bunbury.  
P&TO 5-05-91. AO 1-07-70.




Type Ob BL  
Reissued from Perth  
1-12-93 to 18-02-99

Type DxPO  
In:2  
17-07-97 to 31-08-97  
Known in blue



Type CDS 2c  
22-03-92 to 28-06-10



Type CDS 3b  
In:nil,1  
2-09-97 to renaming  
A strike dated 6-10-97 shows use after renaming



Type CDS A25-a  
Side dashes less than 1mm  
14-05-07 to 17-11-79



**GREAT HOPE VALLEY**

Type CDS A25-b  
Side dashes more than 1mm  
22-03-15 to 12-12-30

WF4 Group Settlement No 62 6km E Cowaramup.  
RO 15-10-23. K 1-01-30. CI 1-11-30.



Type CDS A25  
3-06-24 to 15-07-27



Type CDS A29T  
2 figure year 14-09-07 to 3-05-13  
4 figure year 2-12-13 to 1-06-14




Type CDS C30  
Large date 16-08-30 to 16-09-59  
Small date 23-05-60 to 5-12-72



Type Pd RS  
On newspaper 20-12-05



Type CDS G31  
18-12-72 to current



Type Pd F?  
Requisitioned 11-08-61, no strike seen

ORS 2 TELEGRAPH OFFICE / GREENBUSHES W.A. ca 1899-00  
ORS 3 POST & TELEGRAPH OFFICE / GREENBUSHES W.A. ca 1912



Type CDS G32R  
14-03-84 to current

**GREENBUSHES BUNBURY END**

WG4 Mining 2km S Greenbushes.  
AO 1-04-05. Known as South Greenbushes 26-01-06  
(AA:PP 23). (R) South Greenbushes 1-09-07.

No marking known

**GREENBUSHES NORTH**

See North Greenbushes

**GREENBUSHES SOUTH**

See South Greenbushes



Type SBii  
23-10-97 to 22-06-07  
Known in violet and blue

**GREENBUSHES TIMBER (SAW) MILLS**

WG4 Timber mill 3km N Greenbushes. Also known as Greenbushes Corporation Saw Mills.  
AO 1-05-07. CI 30-10-26.



Type CDS A26  
10-04-08 to 4-02-13  
Known in violet



Type CDS D27  
2-01-13 to 13-02-20

**GREENMOUNT HILL**


UG4 PC 6056 Suburb 8km E Midland Junction.  
(F) AO Blackboy Hill (c). (R) Greenmount Hill 1-11-32.  
CI 16-11-68.



Type CDS C30  
Large date 14-07-39 to 11-12-59  
Small date 21-08-63 to close

**GREENHILLS**

UG3 PC 6380 Railway siding and farming 19km ESE York.  
PO 1-08-91. (P&TO 1908). SO 20-11-09. (P&TO 1912).  
AO 16-05-29. CI 28-07-80.



Type CDS 2c  
7-03-03 to 26-04-14  
26-04-14 in manuscript



Type CDS B27  
22-08-11 to close

**GREENOUGH**

RE3 Farming 23km SE Geraldton.  
(F) Greenough Flats. (R) PO Greenough 1-05-62.  
P&TO 5-06-74. AO 1-09-04. SO 1-11-07.  
(P&TO 1908, 1912). AO ?-?-14. CI 23-05-70.



Type Ob VG  
1-05-62 to ?-?-71



Type Ob 9-4  
9-05-82 to 31-01-85



Type Ob BL  
?-?-86 to ?-?-92



Greenough Post Office  
WASG Collection



Type ODS 1  
1-05-62 to ?-??-71



Type CDS 3b-b  
21-12-04 to 25-11-08



Type CDS 1  
9-05-82 to ?-??-85



Type DxL 2  
28-08-91 to 3-04-03




Type CDS 3a  
31-01-85 to 2-07-95



Type CDS D27  
18-03-08 to 29-02-62



Type CDS 3b-a  
2-07-95



Type CDS F31  
31-07-63 to close

**GREENS LANDING**

VG1 Orchard 35km E Fremantle.  
AO 10-02-13. (R) Carmel ?-07-15.



Type SBii  
19-07-99 to ?-?-04



Type CDS D26  
16-04-13 to renaming



Type SBi  
10-11-05 to 3-04-08

ORS 2 TELEGRAPH OFFICE / GREENOUGH W.A. ca 1901.

**GREENOUGH BACK FLATS**

See Back Flats

**GREENWOOD**

UF3 PC 6024 Suburb 15km NNW Perth.  
PO in Shopping Centre.  
O 1-08-75.

**GREENOUGH FLATS**

RE3 Farming 23km SE Geraldton.  
Hon PM 28-10-59. (R) PO Greenough 1-05-62.

No marking known



Type CDS G31T  
1-08-75 to current

**GREENOUGH SOUTH**

SE2 Farming 35km SE Geraldton.  
(F) South Greenough. (R) Greenough South 16-03-50.  
K 1-06-51. CI 24-05-70.

No marking known



Type CDS G32R-a  
Small wide letters, clear of ring  
Two identical supplied  
25-09-75 to 4-09-78



Type CDS G33R-b  
 Large narrow letters  
 Three identical supplied  
 12-03-79 to 24-12-82  
 Known in violet



Type Pd H31  
 15-09-76 to current



Type CDS G32R-c  
 Small narrow letters, close to ring  
 22-02-84 to current



Machine  
 From 1975



Type CDS G32R-d  
 MR = Mail Room  
 2-10-87 to current

ORS 1 POSTMASTER / GREENWOOD W.A. 6024. ca 1975-80.  
 ORS 1 POST OFFICE / GREENWOOD W.A. 6024. ca 1975-82.  
 Two slightly different.



Type CDS G32R-e  
 28-10-88 to current

**GRIGSON'S WELL**

UG3 Farming and railway siding 8km NNE York.  
 RO 1-05-96. (R) Burges Siding 1903.

No marking known



**GRIMWADE**

WG4 PC 6253 Timber and farming 56km SE Bunbury.  
(F) K&FB East Kirup. (R) Grimwade ?-07-50. AO 1-11-56.  
CI 30-04-85.



Type CDS Ea31 (PWM 56)  
21-01-57 to 2-07-75



Type CDS G31  
14-08-75 to close

GROUP SETTLEMENTS. The location given for some Group Settlements is approximate due to lack of records. The practice was for one of the settlers within the group area to be the postal official. Postal markings are very scarce.

**GROUP 41**

XH4 16km NW Denmark.  
RO 1-01-23. (R) Carmarthen ?-12-23.

No marking known

**GROUP 58**

XH4 9km WNW Denmark.  
RO 1-09-23. (R) Harewood ?-12-23.

No marking known

**GROUP 69**

XF1 9km E Karridale.  
(F) RO Runners Hill. (R) RO Group 69 ?-11-24. K 15-11-29.

**GROSVENOR RD**


UF3 Suburb 2km NNE Perth. PO corner Grosvenor Rd and Hyde St.  
AO 15-05-12. (R) Mount Lawley Grosvenor Road 1-07-66.  
CI 22-10-75



Type CDS B28  
24-08-17 to 5-07-62




Type CDS F31  
2-09-66 to close



Type CDS C28  
10-08-26 to 2-10-28

**GROUP 77**

WF4 11km E Margaret River.  
RO 1-11-25. (AO 1927). CI 14-09-29.



Type CDS C28  
14-01-28 to 6-10-28

**GROUP 85**


WF4 14km ENE Margaret River.  
RO 1-11-25. (R) Osmington 14-09-29.



Type CDS C28  
Archival strike

**GROUP 88**

XF1 15km SE Margaret River.  
RO 1-09-25. (AO 1927). CI 30-09-29.



Type CDS A27  
?-?-27

**GROUP 89**

XG1 18km SW Manjimup.  
RO 1-06-24. (AO 1927). K 13-03-29. CI 24-09-30.



Type C?  
No dates

**GROUP 90**

XG1 18km SW Manjimup.  
RO 1-06-24. (AO 1927). K 13-03-29. CI 24-09-30.



Type C?  
No dates

**GROUP 92**

XH4 15km WNW Denmark.  
RO 1-01-26. CI 15-05-27.

No marking known

**GROUP 94**

XG4 2km W Northcliffe.  
RO 1-05-25. CI 31-12-27.

No marking known

**GROUP 95**

XG4 6km NW Northcliffe.  
RO 1-09-24. CI 17-04-28.



Type C27  
22-02-25

**GROUP 96**

XG4 4km SSW Northcliffe.  
RO 15-10-24. CI 31-12-27.



Type CDS A28  
18-09-25 to 7-01-26

**GROUP 97**

XG4 7km SSW Northcliffe.  
RO 1-09-24. (AO 1927). K 1-08-29. CI 1-11-30.

No marking known

**GROUP 98**

XG4 9km SSW Northcliffe.  
RO 1-09-24. CI 27-09-27.



Type CDS C29  
3-04-27 to 13-07-27

**GROUP 103**

XG4 5km NE Northcliffe.  
RO 1-06-24. (AO 1927). K 1-04-29. CI 30-09-29.

No marking known

**GROUP 104**

XG4 9km WNW Northcliffe.  
RO 1-08-24. K 29-03-26. CI 31-12-27.

**GROUP 99**

XG4 5km W Northcliffe.  
RO 1-09-24. CI 26-05-28.



Type CDS C??  
No dates



Type CDS C28  
Archival strike

**GROUP 106**

XG4 9km W Northcliffe.  
FB 21-05-24. RO 1-08-24. CI 13-12-27.

**GROUP 100**

XG4 4km NNE Northcliffe.  
RO 1-09-24. CI 10-05-27.

No marking known



Type CDS B27  
Archival strike

**GROUP 107**

**GROUP 101**

XH4 15km NW Denmark.  
RO 1-10-24. (AO 1927). K ???-29. CI 1-10-30.

No marking known

XF3 12km W Northcliffe.  
RO 1-08-24. (AO 1927). CI 15-03-29.

No marking known

**GROUP 109**

XG4 2km SE Northcliffe.  
RO 1-06-24. K 29-03-26. CI 30-12-27.

No marking known

**GROUP 113**

YH1 27km W Denmark.  
RO 1-06-24. (R) Kwilalup ?-06-26.

No marking known

**GROUP 114**

XH4 9km WNW Denmark.  
RO 1-07-24. CI 1-10-30.

No marking known

**GROUP 115**

XG4 4km N Northcliffe.  
RO 1-08-24. CI 7-09-27.

No marking known

**GROUP 116**

XG3 8km ENE Normalup.  
RO 12-08-24. (AO 1927). (R) Tingledale ?-08-42.



Type CDS C30  
22-10-30 to 27-12-40

**GROUP 118**

XG4 8km N Northcliffe.  
RO 1-05-25. CI 31-12-27.



Type CDS C29  
?-08-27

**GROUP 119**

XG1 20km E Pemberton.  
RO 1-12-25. CI 31-03-29.

No marking known

**GROUP 120**

XG4 8km ESE Northcliffe.  
RO 1-08-24. CI 1-05-29.



Type CDS B29  
8-04-26 to 2-08-26

**GROUP 121**

XG4 7km ENE Northcliffe.  
RO 15-10-24. K 1-04-29. CI 31-12-33.

No marking known

**GROUP 122**

WF4 9km ESE Cowaramup.  
RO 15-09-24. (R) Treeton 23-10-25.



Type CDS C28  
14-04-25

XG4 15km NNE Northcliffe.  
RO 1-10-24. K 1-04-29. CI 31-12-30.



Type CDS D27  
3-10-28 to 9-10-28

WF4 12km S Busselton.  
RO 1-10-25. (R) Walsall ?-06-26.

No marking known

**GROUP 123**



Type CDS B28  
Archival strike

**GROUP 124**



Type CDS B29  
26-10-26 to 21-06-27

**GROUP 126**

WG4 6km NNE Bridgetown.  
FB 7-05-25. RO 5-06-25. K 31-08-28. CI 19-07-32.



Type CDS C28  
Archival strike

**GROUP 127**

WG4 10km N Bridgetown.  
RO 1-06-25. K 31-08-29. CI 1-04-31.

No marking known

**GROUP 129**

XG4 8km NE Northcliffe.  
RO 1-10-25. CI 31-12-29.

**GROUP 131**

WF3 12km SW Greenbushes.  
RO 1-05-26. CI 8-07-29.

**GROUP 132**

WF3 12km SW Greenbushes.  
RO 1-05-26. CI 5-10-28.

No marking known

**GROUP 133**

XG4 7km E Northcliffe.  
RO 1-05-27. CI 31-03-29.

No marking known

**GUILDFORD (a)**

UF3 River port 12km NE Perth.  
PO 22-06-35. Moribund by February 1836.

No marking known


**GROUP 141**

XG4 12km ESE Northcliffe.  
RO 1-12-27. CI 31-03-29.

No marking known

**GUILDFORD (b)**

UF3 PC6055 River port and suburb 12km NE Perth.  
PO 22-07-39. P&TO 23-12-71.



Type PA Pd 2  
7-12-46 to 21-07-54

**GROUP 148**

XG1 17km NE Pemberton.  
RO 1-03-29. CI 30-04-30.

No marking known



Type PA UPd 2  
3-08-47 to 15-01-54

**GUILDERTON**

UF1 PC6041 Fishing 75km NNW Perth.  
AO 3-02-64.



Type CDS F31  
31-03-64 to 6-07-82



Type PA PO 1c  
11-03-46 to 7-12-46



Type CDS G33T  
17-06-83 to current



Type PO 1  
2-03-55 to 12-11-61



Type Ob VG  
5-07-55 to 30-05-59



Type CDS 3b  
15-07-96 to 21-04-26



Type Ob 15-5  
24-01-61 to 11-11-83



Type DxL 2-a  
Larger letters, narrow 'G'  
30-06-86 to 12-07-89



Type Ob BL  
22-06-87 to 30-05-88

Guildford's Type CDS 1 is problematic. The 'look' indicates two instruments but translating this 'look' into illustrations and criteria has proved very difficult. The illustrations and criteria below are therefore recorded tentatively.



Type DxL 2-b  
Smaller letters, wider 'G'  
In:3  
30-01-94 to 27-05-98



Type CDS 1-a  
'U' of AUSTRALIA taller. 'D' of GUILDFORD slimmer  
24-01-61 to 26-03-66



Type DxPO  
In:nil,3,A,D,E,F,G,X  
13-01-96 to 25-03-08  
Known in violet



Type CDS 1-b  
'U' of AUSTRALIA shorter. 'D' of GUILDFORD plumper  
25-09-73 to 2-08-07



Type CDS B29  
31-07-14 to 4-04-55



Type CDS C27  
27-07-25 to 23-11-64



Type CDS C30T  
17-07-28 to 30-06-54



Type CDS D28T  
12-09-09 to 3-11-24



Type CDS E31  
4-08-54



Guildford Post Office.. ca 1930  
WASG Collection



Type CDS E31T  
Small decade wheel fitted 1970  
23-08-54 to 15-10-75



Type CDS Ea31 (PWM 56)  
15-07-61 to 17-02-78





Type CDS F31  
19-02-70 to 6-05-80



Type SBi  
30-12-98 to 23-07-00



Type CDS G31T  
29-10-75 to current



Machine  
From 1970



Type CDS G34R  
26-08-80 to current



Type Pd E31  
Black 3-03-54  
Red 9-11-57 to 31-03-77  
Date reset centrally with small wheels  
18-07-79 to 28-09-79



Type Pd J33T  
18-07-83 to current

**GUILDFORD SOUTH**

UF3 PC6055 Suburb 11km ENE Perth. Office Great Eastern Highway near Kalamunda Road.  
AO 23-08-48. CI 2-07-69.



Type CDS E31  
18-01-60 to close

**GUNYIDI**

TG1 Farming 55km NNE Moora.  
RO 15-08-11. (AO 1927). CI 28-10-48.



Type CDS B28  
11-06-17 to 1-07-43

**GULLA(E)WA**

RG4 Mining 50km SW Yalgoo.  
RMB by 15-08-92 (AA:PP23). RO 1-06-96. P&TO 2-09-97.  
AO 1-09-01. CI 28-02-21.



Type CDS 3b  
In:1,2,4  
2-08-98 to 1-03-07

**GUTHA**

RF3 PC 6626 Farming 65km SE Mullewa.  
RO 10-07-17. (AO 1927). CI 30-12-82.



Type CDS A26  
29-06-07 to 28-07-12



Type CDS A26  
2-12-25 to 7-02-46

**GUM CREEK**

RM1 Mining 55km N Laverton.  
RO 15-11-06. CI 31-12-13.

No marking known



Type CDS E31  
Large date 22-09-47 to 14-11-67  
Small date 26-07-68 to close



Gwalia Post Office. ca 1920  
 Courtesy Post and Telecom Museum

**GWALIA**

RL4 Mining 4km S Leonora.  
 RO 1-01-03. AO 16-08-06. O 1-01-08. CI 15-02-64.



Type CDS A25-a  
 Thin ring, 3 letter month  
 ?-05-07 to 6-06-62  
 w/d 6-06-62



Type CDS A25-b  
 Thick ring, 2 letter month  
 10-09-24 to 10-11-51



Type CDS D27T  
 12-09-09 to 27-11-14



Type CDS E31  
 Large date 22-09-53 to 25-10-60  
 Small date Archival strike



Type CDS Ea31 (PWM 56)  
 23-07-60 to 14-02-64



Type CDS F31 (PWM 62)  
 17-10-62 to close

ORS 4 POST & TELEGRAPH OFFICE / GWALIA. ca 1913-15.

**GWELUP**

UF3 PC 6018 Suburb 10km NW Perth.  
AO 1-10-62. CI 30-09-85.



Type CDS F31 (PWM 62)  
17-10-62 to 14-04-80



Type CDS G34R  
5-01-82 to close

**HAIG**

UQ1 Railway siding on Trans Line 450km E Kalgoorlie.  
FB 4-04-45. AO 1-07-48. CI 6-03-63.



Type CDS E31  
3-06-49 to close

**HAKEA**

VG4 Timber and farming 50km SE Pinjarra.  
(F) AO No 4 State Mill. (R) Hakea ???-35. CI 21-06-52.



Type CDS C30  
10-11-35 to close

**HALFWAY BOULDER**

TL4 Suburb halfway between Kalgoorlie and Boulder. The office was in Boulder Rd near Boorara Rd.  
AO 4-11-16. CI 31-07-17.

No marking known


**HALLS CREEK**

HR2 PC 6770 Mining and pastoral 303km S Wyndham. The initial status of this office is obscure. The Derby to Halls Creek section of the Northern Telegraph Line was completed 4 October 1889 but not formally accepted by the Department until 1892. Postal business is recorded from 1890 and the strike 28-11-89 (Juhl Supplement 1984) of CDS 2b is on a stamp. Relocation of the township to a site about 12km to the west commenced in 1952. The Post Office functions were essentially uninterrupted and it is thought that a new postal facility, Halls Creek South, remained in operation at the old site until the township removal was completed.

TO/PO? 4-10-89. PO ?-3-91. TO 1-09-92 (Formally).



Type Ob DO-13  
15-05-04



Halls Creek (a) Post Office. ca 1940  
 Courtesy Post and Telecom Museum



Type CDS 2b  
 28-11-89 to 7-06-95



Type CDS F31  
 Two almost identical issued  
 24-06-67 to 27-03-85



Type CDS 3b  
 25-06-00 to 16-04-10  
 Known in violet, blue



Type CDS G30T  
 23-07-75 to current



Type CDS D27  
 25-08-10 to ?-08-13



Type CDS G32R  
 4-11-85 to current



Type CDS C28  
 Large date 14-07-30 to ?-04-63  
 Small date 14-05-63 to 16-08-67

## HALSEY

UF3 Suburb 3km SSE Perth.  
(F) AO Riverside. (R) Halsey ?-06-23. (R) South Perth,  
Clydesdale Park 1-07-66.



Type Pd F31  
2-03-68 to 11-06-71



Type CDS A27 ?  
No dates



Type Pd H33T  
26-07-83 to current



Type CDS C29  
6-10-45 to 23-12-54



Type ORS 3  
12-03-98



Type CDS Ea30  
4-01-60 to 24-08-65

ORS 1 POSTMASTER / HALLS CREEK. ca 1963.

## HALLS CREEK SOUTH

HR2 See Halls Creek.  
AO ?-??-52. CI ?-??-56.



Type CDS E31  
8-08-52 to 1-02-56.

## HAMEL

VF3 PC 6216 Siding 3km S Waroona.  
AO 16-05-04. CI 3-03-79.



Type CDS 3b  
28-06-04 to 1-07-13



Type CDS C28  
 Note broken arcs  
 3-11-26 to 17-11-75



Type CDS C28  
 ?-?-30



Type CDS E30  
 1-09-60

**HAMELIN POOL**

PE1 PC 6532 Initially the Telegraph Station at Flint Cliff on Sharks Bay 175km SSE Carnarvon and later a pastoral area. Recorded as Hamlin when it opened and Hamlin Pool 1885-91. 'Brass Scales, Telegraph Date Stamp and Postage Stamps' ordered 15-12-92 (AA:PP23). TO 21-04-84. P&TO ?-?-04. AO 12-05-53. CI 6-07-71.

?

Type CDS 2?  
 No dates

?

Type CDS 3b?  
 No dates



Type CDS A26  
 27-05-09 to 11-05-53

**HAMERSLEY**

UG3 Railway siding and farming 14km NNW York. (F) RO Woodside. (R) Hamersley ?-05-23. CI 30-04-25.

No marking known

**HAMILTON HILL (a)**

VF2 Suburb 5km SE Fremantle. Office in Hamilton Rd. (F) RO Hamilton Road. (R) AO Hamilton Hill 31-10-29. (R) Hamilton Hill West 1-03-65.



Type CDS A28  
 Remained in use after name change  
 31-10-29 to 25-02-38



Type CDS E30  
 Large date 24-11-45 to 4-08-59  
 Small date 2-08-60 to 1-03-65



Type CDS G34R-a-(1)  
 1-02-83 to current

**HAMILTON HILL (b)**

VF2 PC 6163 Suburb 5km SE Fremantle. Office in Dodd St.  
 AO 1-03-65.



Type CDS G34R-b-(2)  
 1-02-83 to current



Type CDS E30  
 Transferred from office in Hamilton Road  
 1-03-65 to 6-10-77



Type CDS G34R-c-(3)  
 24-09-82 to current



Type CDS G31  
 Four identical issued  
 23-04-68 to 26-01-79



Type CDS G34R-d-(4)  
 28-10-86 to current



Type CDS G31T  
 2-12-68 to 7-06-84



Type CDS G34R-e-(5)  
 28-10-86 to current



**HAMILTON ROAD (FREMANTLE)**


VF2 Suburb 5km SE Fremantle.  
AO 11-12-05. RO? 15-07-08. (AO 1927). (R) Hamilton Hill  
31-10-29.



Type Ob DO-11  
Archival strike



Type Pd J31  
18-05-70 to current



Type CRS?  
No dates



Machine  
From 1975



Type CDS A28  
4-09-08

Priority Paid  
45mm. 12 hour.  
Standard type, not illustrated

ORS 1 POSTMASTER / HAMILTON HILL, W.A. 6163. Two different,  
ca 1975-83.



Type OS  
18-12-06 to 24-12-06

**HAMILTON HILL WEST**

VF2 PC 6163 Suburb 5km SE Fremantle. Office in Hamil-  
ton Road.  
(F) AO Hamilton Hill (a). (R) Hamilton Hill West 1-03-65.  
CI 30-04-82.



Type CDS F31  
6-03-65 to close

## HANNANS

TL4 Mining 550km ENE Perth.  
PO 11-02-94. (R) Kalgoorlie 18-06-94 but see *Government Gazette* 20-07-94, 702 for "Post Office at Hannan's"



Type Ob DO-13  
No dates



Type CRS 1  
No dates, see Kalgoorlie



Type CDS 3b  
No dates, see Kalgoorlie

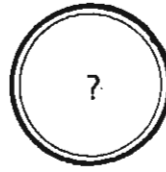
## HAREWOOD

XH4 Group Settlements (58 & 111) 9km WNW Denmark.  
(F) RO Group Settlement 58. (R) Harewood ?-12-23. (AO 1927). K 1-10-30. CI 18-06-69.

No marking known

## HARRIS

QK3 Mining 13km NNE Lawlers.  
AO 15-07-05. RO 1-10-11. CI 29-02-12.



Type CRS?  
No dates



Type CDS A25  
15-09-06 to 6-09-10

## HARRISMITH

VH3 PC 6362 Farming 64km E Narrogin.  
AO 16-01-16. CI 31-03-82.



Type CDS B28  
Large date 1-07-18 to 19-07-57  
Small date 25-11-59 to 5-01-76



Type CDS G31  
31-05-76 to 21-12-81

**HARRISTON**

RL4 Mining 18km NE Leonora.  
RO 1-06-05. (R) Pigwell 1-04-10.

No marking known



Type Ob DO-13  
8-06-96

**HARVEY (a)**

WF2 Farming 37km NE Bunbury.  
PO ?-1-83. Cl ?-?-89.

?

Type Ob 12-34?  
No dates

?

Type CDS 3a?  
No dates



Type CDS 3b  
8-06-96 to 23-10-13  
Known in violet



Type CDS B29T/B29-a  
Narrow letters  
B29T 29-07-15 to 16-02-65  
Time wheels removed and date reset centrally with small wheels.  
B29-a 5-10-68 to 7-01-75

**HARVEY (b)**

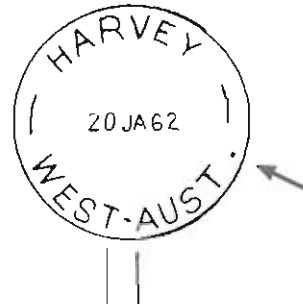
WF2 PC 6220 Farming 37 km NE Bunbury.  
PO 1-02-95. P&TO 14-10-97.



Type CDS B28-b  
Wide letters  
14-07-14 to 10-11-37



Harvey Post Office. ca 1940  
Courtesy Post and Telecom Museum



Type CDS E31-a  
T/A = 4mm. Short arcs, dot after AUST  
Large date 24-08-39 to 28-07-48  
Small date 20-01-62 to 12-03-74



Type CDS E31-b  
T/A = 5mm. Long arcs, no dot after AUST  
3-11-54 to 7-02-74



Type CDS G33R-c  
Small wide letters, 3 identical issued  
7-08-84 to current



Type CDS G31  
20-08-73 to 17-05-82



Type CDS G40R-d  
3-03-87 to current



Type CDS G33R-a  
Large wide letters  
9-04-74 to 16-08-83



Type CDS G33R-b  
Narrow letters, 2 identical issued  
2-10-80 to 14-12-84  
Known in violet



Type Pd E30  
With value wheels  
18-02-42 to 3-07-68  
Value wheels removed and date reset centrally  
23-10-73 to 14-10-75  
Known in black on stamp 1955

**HAWKE'S NEST**

RM4 Mining 15km SW Laverton.  
SP ?-02-00. Status doubtful.

No marking known



Type Pd H33  
29-08-78 to current

**HAWK'S NEST**  
See PHILLIPS RIVER



Machine  
From 1975

**HAYES FIND**

TL1 Mining 40km N Kalgoorlie.  
RO ?-07-96. CI ?-08-98

No marking known



Type SBi  
No dates

**HAY RIVER**

XH3 Farming 16km SSE Mt Barker.  
AO 10-08-08. (R) Narrikup ?-07-10



Type ORS 2-a  
Two figure year  
13-10-98 to 14-07-99



Type Ob DO-11  
Ca 1908



Type ORS 2-b  
Four figure year  
1-09-04 to 26-05-05



Type CDS D27  
11-08-08 to renaming

- ORS 1 POSTMASTER / HARVEY. ca 1963.
- ORS 1 POST & TELEGRAPH OFFICE / HARVEY. ca 1963.
- ORS 1 POST & TELEGRAPH OFFICE / HARVEY 6220. ca 1975.
- ORS 1 POSTMASTER / HARVEY W.A. 6220. ca 1975-80.

**HAY STREET EAST**  
See PERTH, HAY ST, EAST

**HAY STREET WEST**

UF3 Suburb 2km W Perth. Office in Hay St.  
P&TO 1-02-00. (R) West Perth 1-11-50.



Hay Street West Post Office. ca 1930  
Courtesy Post and Telecom Museum



Type CDS 3b  
In:nil,1,2  
8-05-03 to 16-10-16



Type CDS A25  
11-05-23 to 28-11-49



Type CDS E30  
27-08-50 to renaming

**HAZELMERE**

UG4 PC 6055 Suburb 13km ENE Perth.  
AO 1-09-66. CI 11-07-69.



Type CDS F31  
19-01-67

**HEARSON (a)**

JG3 PC 6715 Construction town for the NW Shelf Project,  
40km WNW Roebourne.  
NOAO 21-09-81. CI 14-12-84



Type CDS G33R  
15-10-81 to close

**HEARSON (b)**

JG3 PC 6715 Construction town for the NW Shelf Project,  
40km WNW Roebourne.  
NOPO 23-06-86.



Type CDS G31R  
29-05-87 to current  
Known in violet

**HELENA VALE**

UG4 Suburb 18km NE Perth.  
(F) PO Midland Junction. (R) Helena Vale 1-01-96. P&TO  
12-04-97. (R) Midland Junction ???-01.



Type CDS G33T  
23-06-86 to current



Type DxPO  
24-05-97 to 1-06-97



Type CDS 3b  
In:1,2,3,4  
6-01-96 to 17-05-01  
Known in blue, green, violet

**HEATHRIDGE**

UF3 PC 6027 Suburb 24km NNW Perth. Office in Carrid-  
ean St.  
AO 19-10-87.



Type ORS 3  
8-10-97



Type CDS G31R  
19-10-87 to current

**HELENA VALLEY (a)**

UG4 Suburb 7km SE Midland Junction.  
RO 21-02-27. (AO 1927). K 1-11-30. CI 14-10-40.

No marking known

**HELENA VALLEY (b)**

UG4 Suburb 7km SE Midland Junction.  
AO 2-04-51. Cl 1-02-61.



Type CDS E31  
5-03-53 to 9-03-59

**HENDERSON**

VF2 PC 6166 Rural 14km SSE Fremantle.  
AO 1-08-74. (R) Wattleup 1-07-76.



Type CDS G31  
20-10-75 to 5-01-76

**HERNE HILL (a)**

UG4 Vineyards 6km NNE Midland Junction.  
RO 17-11-22. (AO 1927). (R) Millendon (b) 1-05-67.



Type CDS A26  
14-08-28 to 23-08-67  
Known in violet



Type CDS G31  
Archival strike. Not issued due to name change.

**HERNE HILL (b)**

UG4 PC 6056 Vineyards 6km NNE Midland Junction. Office  
in Great Northern Highway.  
(F) AO Millendon (b). (R) Herne Hill 1-09-75.



Type CDS Gd/c32R-a  
8-09-75 to 3-01-78



Type CDS Gd/c37R-b  
15-02-78 to 4-07-80



Type CDS G34R-a  
Narrow letters  
Archival strike



UG3 Farming 11km SSE York.  
RO 10-05-09. CI 22-06-09.

No marking known



Type CDS G34R-b  
Small wide letters  
2-11-82 to current

**HIGGINSVILLE**

UL3 Mining 52km N Norseman.  
AO 20-08-06. K & FB 1-01-31. AO 15-01-32. CI 31-05-54.



Type CDS A25  
25-08-06 to 20-05-46

**HESTER**

WG4 Railway siding and farming 6km NNE Bridgetown.  
RO 1-06-12. AO 1-10-23. CI 6-09-57.



Type CDS B28  
31-05-35 to close



Type CDS E31  
24-01-49 to close

**HIGHBURY**

WH1 PC 6313 Farming 29km NNW Wagin.  
(F) AO Wolwolling. (R) Highbury ?-??-06. CI 29-03-85.

**HETTIE**

TG2 Farming and railway siding 70km ENE Moora.  
RO 1-08-14. (R) Pithara 1-10-14.

No marking known



Type CDS 3b  
25-10-06 to 1-08-22

**HIGHGATE HILL**

UF3 Suburb 2km NNE Perth.  
AO 1-03-04. CI 9-08-23.



Type CDS A26  
30-06-27 to 8-09-68  
Small date wheels fitted  
21-10-70



Type CDS 3b  
22-03-06 to 23-07-12



Type CDS G31  
6-11-71 to close  
Known in violet

**HIGH WYCOMBE (a)**

UG4 PC 6057 Suburb 12km ENE Perth.  
AO 1-05-67. CI 14-01-80.



Type CDS F31  
28-09-67 to close

**HIGHGATE**

UF3 PC6000 Suburb 2km NNE Perth.  
(F) AO Beaufort Street. (R) Highgate 1-07-66. CI 30-04-82.




Type CDS F31 (PWM 65)  
19-08-66 to 8-05-80

**HIGH WYCOMBE (b)**

UG4 PC 6057 Suburb 12km ENE Perth. Office in Kalamunda Road.  
(F) AO High Wycombe East. (R) High Wycombe 23-01-80.



Type CDS F31  
Transferred from High Wycombe (a)  
23-01-80 to 19-06-86



Type CDS G33R  
29-05-84 to current



Type Gd/c37R  
15-11-77 to close

### HIGH WYCOMBE EAST


UC4 PC 6057 Suburb 12km ENE Perth.  
(F) AO Maida Vale. (R) High Wycombe East 1-08-78. (R)  
High Wycombe 27-01-80.



Type CDS G34R  
29-08-78 to renaming

### HILLARYS (b)


UF3 PC 6025 Suburb 20km NW Perth. Office in Whitfords  
City Shopping Centre, Marmion Avenue.  
O 22-11-78.



### HILLARYS (a)

UF3 PC 6025 Suburb 20km NW Perth.  
AO 4-11-74. CI 6-02-78.

Type CDS G33T-a-1  
30-03-79 to current



Type CDS G33R  
4-11-74 to 22-10-75



Type CDS G33T-b-2  
30-03-79 to current

**HILTON**

VF2 PC 6163 Suburb 4km SE Fremantle. Office in South Street near Carrington Street.  
(F) AO Hilton Park. (R) Hilton 1-7-66.



Type CDS Gd/c37R  
Five identical issued, inseparable from Gd/c37R of Hillarys  
(a)  
22-11-78 to current



Type CDS F31  
1-07-66 to 31-01-80



Type CDS G32R  
28-10-86 to current



Type Pd H33  
14-09-79 to current

**HILTON PARK**

VF2 Suburb 4km SE Fremantle. Office in South St near Carrington Street.  
AO 1-07-49. (R) Hilton 1-07-66.



Machine  
From 1978

ORS 1 POSTMASTER / HILLARYS. ca 1978.



Type CDS E31  
7-06-50 to 11-11-64

## HINES HILL

U14 PC 6413 Railway siding and farming 20km WSW Merredin.  
AO 12-09-06. CI 1-08-83.



Type CDS A25  
3-08-07 to 9-12-60  
Known in blue



Type CDS Ea31  
4-06-60 to ?-10-71



Type CDS G31  
16-08-71 to close

## HOFFMANS MILL

WG1 Timber mill 20km ENE Harvey.  
AO 22-06-08. CI 29-12-61.



Type CDS D27  
13-02-09 to 13-12-35



Type CDS C29  
'S' and 'M' close  
Archival strike



Type CDS C31  
'S' and 'M' apart  
2-10-35 to 18-11-61

## HITHER GREEN

WF4 Group Settlement No 15 16km ESE Busselton.  
(F) RO Yalyallup. (R) Hither Green ?-11-24. (AO 1927). K  
11-09-29. CI 31-05-45.



Type CDS C28  
Archival strike

## HOFFMANS MILL BUSHLANDING (a)

WG1 Timber siding in the Hoffmans Mill area.  
RO 15-05-12. CI 30-09-16.

No marking known

**HOFFMANS MILL BUSHLANDING (b)**

WG1 Timber siding in the Hoffmans Mill area.  
AO 1-09-27. CI 12-12-30.

No marking known

**HOLLETON**

UJ4 Mining 85km SW Southern Cross.  
(F) RO Hollow's Find. (R) Holleton 26-04-27. (AO 1927).  
CI 1-01-42.



Type CDS C31  
Used after name change  
17-12-29 to ?-09-34  
Known in blue

**HOLDEN (a)**

UG3 Immigration Centre at Northam.  
O 14-05-49. CI 28-01-50.

No marking known



Type CDS C30  
8-04-32 to 16-12-41

ORS 3 POST OFFICE / HOLLETON. ca 1934.

**HOLDEN (b)**

UG3 Immigration Centre at Northam.  
AO 17-09-62. CI 1-05-64.



Type CDS F31  
2-01-63

**HOLLOW'S FIND**

UJ4 Mining 85km SW Southern Cross.  
RO 1-11-26. (R) Holleton 26-04-27.



Type CDS C31  
2-04-27 to renaming

**HOLDENS**

OI3 Mining 36km SSW Peak Hill.  
RO 1-06-14. CI 31-10-30.



Type CDS A28  
1-09-19 to 12-09-22

## HOLLYWOOD

UF3 Suburb 6km WSW Perth. Office in Hampden Road on west side between Hardy and Karella Streets.  
RO 2-03-25. (AO 1927). CI 30-09-34.



Type CDS A26  
29-10-29 to close

HOLLYWOOD MILITARY HOSPITAL  
Will be treated elsewhere, see note page v.

**HOLLYWOOD REPATRIATION HOSPITAL**  
See REPATRIATION HOSPITAL HOLLYWOOD

## HOLYOAKE BUSHLANDING

VG4 Timber siding in the Holyoake area.  
RO 1-06-26. (AO 1927). CI 23-03-29.



Type CDS C28  
31-01-27

## HOLYOAKE No 8 MILL

VG4 Timber mill 22km from Holyoake.  
RO 15-03-26. (AO 1927). CI 15-10-30.



Type CDS B29  
23-03-27 to 6-11-29

## HOLYOAKE

VG4 Timber mill 22km ESE Pinjarrah.  
AO 1-02-11. O 26-10-13. AO 1-05-30. CI 24-01-61.



Type CDS D27  
Large date 23-03-11 to 14-10-58  
Small date 19-03-60 to close

## HOPELANDS

VF2 Group Settlement No 46, 6km W Serpentine.  
RO 1-10-23. CI 2-11-26.



Type CDS A25  
No dates

**HOPETOUN**

WK4 Port on South coast 242km ENE Albany.  
(F) RO Mary Ann Harbour. (R) PO Hopetoun 21-02-01.  
AO 30-06-27.



Type Ob DO-7  
29-04-05



Type CDS 3b  
28-12-02 to 5-07-13



Type SBi  
2-11-07 to 29-02-08



Type CDS D27  
12-09-08 to 25-11-65

**HORROCKS**

RE1 PC 6535 Seaside resort 20km W Northampton.  
K 18-12-47. AO 1-11-62. CI 8-07-71.




Type CDS F31  
21-04-66 to current



Type CDS F31  
31-01-63 to 24-01-70



Type G34R  
20-01-88 to current



Type ORS 1  
12-02-49 to 2-10-50  
The reason for Horrocks having this ORS whilst in K sta-  
tus is not known.



**HORSESHOE**

OI2 Mining 27km NW Peak Hill.  
AO 3-06-52. K 8-10-54. CI 31-01-56.



Type CDS E31  
16-02-53 to 26-03-53



Type CDS E31  
Large date 21-06-40 to 10-09-54  
Small date 23-10-63 to close  
Known in blue

**HORSESHOE BEND**

OI2 Mining 27km NW Peak Hill.  
RMB by 8-05-93 to at least 20-05-97. (AA:PP23).

No marking known

**HOTHAM**

VG4 Railway siding 50km ESE Pinjarra.  
AO 1-06-22. RO 1-09-26. CI 17-06-27.



Type CDS A27  
16-05-25 to 27-10-26

**HUNT'S DAM**

UL4 Mining in Southern Cross area, location not known.  
Possibly RMB by 30-03-95 (AA:PP23)

No marking known

**HUTT**

**HOWATHARRA**

RE3 Farming 26km N Geraldton.  
RO 1-10-10. AO 16-10-11. CI 8-03-66.



Type CDS B28  
9-04-13 to 18-02-38

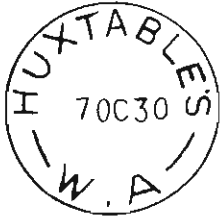
RE2 Farming 27km N Northampton.  
(F) RO Yuba. (R) Hutt ?-03-14. (AO 1927). K & FB 1-10-30.



Type CDS A28  
Archival strike

**HUXTABLES**

VF2 Rural 16km S Fremantle.  
RO 25-01-15. (AO 1927). CI 26-03-34.



Type CDS C28  
Archival strike

**IDA H(ILL GOLD MINE)**

RM4 Mining 11km SSE Laverton.  
RMB by 5-12-06 (AA:PP23). RO 1-01-07. AO 11-06-07.  
CI 31-05-21.



Type CDS A28  
11-04-07 to 1-03-11

**HYDEN**


VI2 Farming 120km SE Merredin.  
AO 1-04-33.



Type CDS C31  
11-10-34 to 18-12-75



Type CDS D28  
10-05-12 to 15-08-19



Type CDS G31  
22-06-76 to current

**INDARRA (PWD CAMP)**

RF4 Construction Camp about 70km ENE Geraldton.  
AO 20-02-35. CI 12-08-35.



Type CDS A30  
Archival strike

**INGLEHOPE (a)**


**INGLEWOOD**

VG4 Timber mill 30km ESE Pinjarrah.  
AO 19-05-29. CI 31-08-30.

UF3 PC 6052 Suburb 5km NE Perth. Office at corner  
Beaufort St and 9th Avenue.  
(F) AO Inglewood North. (R) O Inglewood 30-06-49.




Type CDS C30  
Wide letters, round 'O'  
26-06-30



Type CDS E30-a  
T/A = 7mm  
Large date 26-02-53 to 10-06-69  
Small date 30-09-72 to 14-07-77


**INGLEHOPE (b)**

VG4 Timber mill 30km ESE Pinjarrah.  
AO 1-10-37. CI 22-04-44.



Type CDS C31  
Narrow letters, oval 'O'  
17-11-36 to 31-07-43

Type CDS E31-b  
T/A = 5.5mm  
Large date 16-03-59 to 16-11-63  
Small date Archival strike only




**INGLETON**

UF3 Suburb 3km NNE Perth. Office near corner Beaufort  
St and 2nd Avenue.  
RO 1-06-18. (AO 1927). (R) Mt Lawley, Beaufort St 1-07-66.

Type CDS E31T  
T/A = 5.5mm  
13-12-52 to 9-03-67



Type CDS D26  
29-05-31 to 14-09-64



Type CDS Ea31  
11-11-61 to 13-07-78



Type CDS F31-a  
Long arc at left, short arc at right  
15-07-72 to 12-06-78



Type CDS G33R-a  
Narrow letters. 2 identical issued  
21-08-80 to 21-10-83



Type CDS F31-b  
Short arc at left, long arc at right  
20-08-75 to 2-11-77



Type CDS G32R-b  
Small wide letters. 2 identical issued  
4-02-84 to current



Type CDS G37R  
17-05-84 to current



Type CDS F31T  
20-07-67 to 10-04-74



Type CDS G31T  
8-01-76 to current



Type Pd Ea31 (PWM 5)  
With value 1-08-59 to 16-08-65  
Value wheels removed and date reset centrally  
28-01-66 to 10-10-75



Type Pd H31  
8-07-77 to current



Type CDS F31  
6-08-65 to 1-07-66



Machine  
From 1971

ORS 1 POSTMASTER / INGLEWOOD 6052. ca 1975-77.

**INGLEWOOD NORTH (c)**

UF3 Suburb 6km NE Perth. Office in Walter Road.  
(F) AO Inglewood Walter Road. (R) Inglewood North  
1-07-66.

**INGLEWOOD NORTH (a)**

UF3 Suburb 5km NE Perth. Office at Beaufort St and 9th  
Avenue.  
AO 22-09-28. (R) Inglewood 30-06-49.



Type CDS F31  
Transferred from Inglewood North (b)  
1-07-66 to 15-10-75



Type CDS C29  
1-10-34 to 21-01-47



Type CDS Gd/c37R-a  
22-02-77 to 22-08-78

**INGLEWOOD NORTH (b)**

UF3 Suburb 6km NE Perth. Office at corner Grand  
Promenade and Craven St.  
AO 1-11-52. (R) Bedford West 1-07-66.



Type CDS E31  
7-05-57 to 3-12-62



Type CDS Gd/c31R-b  
17-06-80 to 13-12-83

**INGLEWOOD WALTER ROAD**

UF3 Suburb 6km NNE Perth. Office in Walter Road.  
AO 1-07-59. (R) Inglewood North (c) 1-07-66.




Type CDS G32R  
21-09-85 to current



Type CDS Ea31  
27-04-60 to renaming

**INNALOO (a)**

UF3 Suburb 7km NNW Perth.  
(F) RO Nukenburu. (R) AO Innaloo 18-07-27. (R) West Os-  
borne 1-07-57.



Type CDS C31  
Large date  
26-10-54 to renaming

**INGLEWOOD SALISBURY PARK**

UF3 PC 6052 Suburb 6km NE Perth. Office at corner  
Beaufort St and Nelson St.  
(F) AO Bedford Park. (R) Inglewood Salisbury Park 1-07-66.  
Cl 19-11-79.

**INNALOO (b)**

UF3 PC 6018 Suburb 7km NNW Perth. Office in Morris  
Place.  
AO 1-07-59.



Type CDS F31  
18-11-66 to close




Type CDS C31  
Small date, from Innaloo (a)  
4-01-63 to 27-06-72

INNALOO SOUTH

UF3 PC 6018 Suburb 5km NNW Perth. Office in the Innaloo Shopping Centre, Oswald Street.  
(F) West Osborne. (R) AO 20-11-67.



Type CDS F31  
8-03-63 to 6-01-78



Type CDS F31  
1-04-68 to 27-06-83



Type CDS G34R-a  
20-08-81 to 8-09-81



Type CDS G34R-a  
11-04-85 to current



Type CDS G36R-b  
30-12-82 to current



Type CDS G32R-b  
11-04-85 to current  
Known in violet



Type CDS G32R-c  
18-01-88 to current

I.O.U.

TL3 Mining 30km E Kalgoorlie.  
RO 1-01-95. (R) Bulong 1-02-96.

No marking known

**IRWIN (RIVER)**

SF1 PC 6524 Farming 16km E Dongarra.  
PO ?-?-58. AO 16-11-04. CI 28-04-78

?

Type Ob? (15-15?)  
No dates

?

Type CDS 1?  
No dates



Type Ob 12-28  
?-?-?? to 20-11-05



Type CDS 2b  
Date found in m/s and without year  
19-12-00 to 20-05-09



Type CDS D28  
Large date 18-08-10 to 16-08-58  
Small date 10-11-60 to 18-02-75



Type CDS G31  
12-03-76 to close

**ISRAELITE BAY**

WN3 Telegraph station and pastoral 180 km E Esperance.  
TO 5-12-76. P&TO ?-?-95. CI ?-03-27.

?

Type Ob?  
No dates

?

Type CDS 2?  
No dates



Manuscript 'Israelite Bay'  
30-06-98



Type CDS 3b  
4-07-02 to 10-01-13  
Known in blue, violet



Type CDS D26  
13-03-13 to 1-09-26  
Known in red



**ISSEKA**

RE2 Railway siding 38km N Geraldton.  
K ?-08-08. RO 15-08-12. K 17-12-15. CI 9-10-24.



Type CDS D27  
9-09-15


**JACOBS WELL**

VH1 Farming 17km W Quairading.  
RO 1-02-09. (AO 1927). CI 1-08-54.



Type CDS C31  
14-04-38 to 14-05-49  
Known in violet

**IVANHOE**  
SEE SOUTH BOULDER



Double line h/s POST OFFICE / JACOBS WELL  
Ca 1953

**IVE'S FIND**

UL2 Mining 22km SE Kambalda. Note that Collavilla SE of Wiluna was also sometimes known as Ive's Find.  
RO 24-04-20. AO 1-07-20. K & FB 1-05-30. AO 1-11-31.  
K & FB 14-02-42. CI 1-06-42.



Type CDS A27  
29-11-21 to 16-10-24



Type CDS C30  
30-06-32 to 1-11-37

**JANDAKOT**

VF2 PC 6164 Rural and suburb 13km SE Fremantle. Office in Forrest Road.  
RO 1-03-01. AO 3-04-05. RO 1-01-17. AO 3-03-21.

No strike  
available for  
illustrations

Manuscript 'Jandakot'  
20-02-05



Type CDS 3b  
1-08-07 to 2-07-09



Type CDS D26  
8-01-12 to 21-06-22



Type CDS G32R-b  
This cds was originally 32mm diameter with thick letters and ring. It was used with incorrect ink and 'grew' to 35mm within 4 months before becoming unserviceable.  
29-05-84 to 26-11-84



Type CDS C31  
Large date 2-05-23 to 17-05-69  
Small date 10-11-69 to 24-01-72



Type CDS G32R-c  
Small wide letters  
23-09-85 to current



Type CDS G31  
19-06-73 to 11-11-83



Type CDS G35R-a  
Large thick letters, thick ring. In the latter half of 1972 the rubber face fell off and was replaced upside down so that the date thereafter appears inverted.  
8-06-72 to 15-02-73

#### JARDEE

XG1 PC 6259 Timber mill 5km SSW Manjimup.  
(F) O Jaradup. (R) Jardee 1-06-26. AO 26-07-28. CI 30-11-78.



Type CDS B29  
2-04-27 to 1-08-65

## JARRAHBANK

VG1 Group Settlement No 55 8km SW Serpentine.  
RO 1-10-23. CI 30-11-26 but WAPOD 1928 records  
H.H.Cullen as PM.



Type CDS F31 (PWM 64)  
18-12-67 to 11-01-75



Type CDS G31  
5-08-75 to close



Type CDS A27  
1-09-24 to 23-09-25

## JARRAHDALE

VG1 Timber mill 45km SE Fremantle. Office in Ford Way.  
TO 11-02-80. P&TO ?-09-82. SO 4-07-11. O 30-05-14. AO  
11-08-30.

## JARNADUP

XG1 Timber mill 5km SSW Manjimup.  
AO 1-06-12. O 1-05-23. (R) Jardee 1-06-26. It was intend-  
ed to call this office Nelsons Mill and a cds and seal were  
so inscribed. They were in use briefly pending the arrival  
of the Jarnadup cds and seal.



Type Ob 12-33  
?-09-82 to ?-?-07  
Known in blue, green, violet



Type CDS B30  
13-06-12



Type CDS 3a  
5-08-84 to 3-11-91



Type CDS B28  
1-07-12 to 10-12-24



Type CDS 3b-a  
'WA' close spaced  
7-03-96 to 1-10-10



Type CDS 3b-b  
'WA' wide spaced, dashes  
In:nil,1  
23-07-94 to 6-12-00  
Known in violet, blue, red



Type CDS A27  
Large date 10-04-19 to 24-06-82  
Small date 6-07-82 to 15-04-83



Type CDS B29  
9-06-13 to 14-03-18  
Known in blue



Type CDS C27  
30-10-28 to 24-02-72



Type CDS G32R  
29-04-83 to current



Type ORS 3  
11-05-98 to 8-10-06  
Known in red, blue, green, violet



Type SBii  
6-10-00

#### JARRAHDAL BUSHLANDING

VG1 Timber siding in Jarrahdale area.  
RO 8-5-11. (AO 1927). CI 31-12-29.

No marking known

#### JARRAHDAL JUNCTION

VG1 Rail junction 35km SE Fremantle.  
PO ?-12-93. P&TO 1-07-96. (R) Manjedal by 23-04-97  
(AA:PP23).

No marking known

**JARRAHDALE No 2 MILL**

VG1 Timber mill 10km ENE Jarrahdale.  
RO 1-02-96. CI 28-02-02.

No marking known

**JARRAHDENE**

XF1 Group Settlement No 64 22km NNW Augusta.  
RO 1-11-23. CI 6-06-25.

No marking known

**JARRAHDALE No 4 MILL**

VG1 Timber mill 10km SE Jarrahdale.  
RO 1-04-98. CI 31-08-99.

No marking known

**JARRAHDENE MILL**

XF1 Timber mill 22km NNW Augusta.  
AO 1-07-08. CI 29-03-13.



Type CDS D26  
12-04-09 to 22-04-10

**JARRAHDALE No 5 MILL**

VG1 Timber mill 13km NE Jarrahdale.  
RO 1-04-98. CI 31-03-99.

No marking known



Type CDS B28  
7-09-10 to 27-07-11

**JARRAHDALE No 6 MILL**

VG1 Timber mill 15km SSE Jarrahdale.  
RO 1-04-99. AO 2-03-08. CI 28-08-13.



Type CDS D26  
13-11-08 to close

**JARRAHWOOD**

WF3 PC 6200 Timber and rural 52km S Bunbury.  
AO 1-07-12. CI 27-08-82.

**JARRAHDALE 39 MILE MILL**

VG1 Timber mill 14km ESE Jarrahdale.  
RO 1-03-96. CI 28-02-02.

No marking known



Type CDS B29  
25-01-13 to 2-03-77  
Known in violet

**JENNACUBBINE**

UG2 PC 6401 Farming 23km N Northam.  
AO 23-11-08. CI 14-04-75.



Type CDS G33  
14-04-78 to close




Type CDS D27  
20-10-09 to 2-11-60  
W/d 2-11-60

**JASPER HILL**

RL4 Mining 17km NW Leonora.  
RO 16-02-16. CI 31-12-18

No marking known



Type CDS Ea31  
21-07-61 to close

**JERRAMUNGUP**

W13 PC 6337 Farming 151km NE Albany.  
AO 1-08-58

**JAYES**

WG4 Rural 25km ENE Bridgetown.  
PO 16-03-78. CI 31-12-94



Type Ob VG  
28-02-94



Type CDS Ea31  
30-12-59 to 16-10-75



Type CDS 1  
28-02-94



Type CDS F31  
30-06-65 to 30-02-74

**JINDONG**


WF4 Group Settlements 52 & 53 18km SW Busselton.  
(F) RO Carburnup (a). (R) Jindong ?-06-27. K & FB 11-09-29.  
CI 31-05-31.



Type CDS C30  
19-01-76 to current



Type CDS C30  
Date from K & FB period only  
14-07-30



Type Pd F31 (PWM 63)  
8-11-66 to 6-08-76  
Known in black on stamps

**JINGALUP**

WH4 PC 6395 Farming 18km SW Kojonup.  
RO 1-08-23. (AO 1927). CI 30-06-71.



Type Pd H33  
17-10-78 to current



Type CDS A26  
14-11-26 to close

**JIBBERDING**

SG3 Farming 20km NE Wubin.  
RO 1-09-13. (AO 1927). K & FB 15-10-30.



Type CDS C31  
Dates from K & FB period only  
4-05-32 to 20-07-47

**JINGYMIA**

TH1 Farming 40km N Koorda.  
AO 29-12-33. CI 16-12-39.



Type CDS C31  
1-07-35 to close

**JITARNING**

VH3 PC 6365 Farming 20km SW Kulin.  
RO 16-02-18. AO 1-07-20. CI 24-12-75.



Type CDS B29  
7-10-20 to close  
Known in violet

**JOONDAN(N)A**

UF3 PC 6060 Suburb 6km NNW Perth. Office at corner  
Green and London Streets.  
AO 9-08-48. Name changed to Joondanna 22-07-54. CI  
29-06-85.



Type CDS E31-a  
17-09-50 to 30-08-52

**JOLIMONT**

UF3 Suburb 4km W Perth.  
AO 1-09-08. CI 7-07-69.



Type CDS D27  
10-09-26 to 8-06-42



Type CDS E31-b  
Large date 29-08-56 to 19-05-57  
Small date 28-09-62 to 23-10-75



Type CDS E31  
2-10-52 to 7-08-67




Type CDS Gd/c37R  
29-05-78 to 20-11-79

**JONESVILLE**

QJ1 Mining 82km N Sandstone.  
AO 1-02-35. CI 31-12-35.

No marking known



Type CDS G33R  
23-04-81 to close



JOURDIE HILLS

TK3 Mining 36km NW Coolgardie.  
AO 15-07-04. CI 31-12-15.



Type CDS 3b  
14-11-04 to 6-01-14

KALAMUNDA

UG4 PC 6076 Rural and Suburb 17km E Perth. Office in  
Barber Street.  
(F) RO Gooseberry Hill (a). (R) AO Kalamunda 1-12-03.  
O 1-03-22.



Type CDS 3b  
In:19  
3-09-04 to 12-01-18

JURIEN

TF1 PC 6516 Fishing 210km NNE Fremantle.  
AO 1-10-66.



Type CDS F31  
24-11-66 to 22-07-77



Type CDS B29  
2-08-13 to 7-05-68



Type CDS G33 -1  
1-11-77 to current



Type CDS C28  
21-01-26 to 16-10-67



Type CDS Ea31  
8-08-58 to 23-10-74